

NOTICE!!

These documents have been scanned!

Do not place un-scanned documents beneath this notice!

Do not remove this notice from this file!

GPO Jacket No. 560-102
Print Order 61540
Rise Business Services, LLC
Job=AZ15 5/9/2019



Box Number= AZ15027



Claim Begin-End: AMC431288-AMC431305

1 Initial Receipt



AZ15027-4

AMC431069-AMC431684

AMCH	DATE CLOSED	REMARKS
431288		
431289		
431290		
431291		
431292		
431293		
431294		
431295		
431296		
431297		
431298		
431299		
431300		
431301		
431302		
431303		
431304		
431305		

United States Department of the Interior
Bureau of Land Management
 LANDS/RECREATION & PLANNING
 ONE N CENTRAL AVE
 PHOENIX, AZ 85004 -2203
 Phone: 602-417-9200

Receipt

No: 3366233

Transaction #: 3464299	
Date of Transaction: 08/13/2015	
CUSTOMER:	
SWALLOW MINING LLC PO BOX 2479 CAREFREE, AZ 85377-2479 US	

LINE #	QTY	DESCRIPTION	REMARKS	UNIT PRICE	TOTAL
1	1.00	LOCATABLE MINERALS / MINING CLAIMS-NOT NEW-UNADJUD, ONE AUTH NO. ONLY / MINING CLAIM MONEY RECEIVED CASES: AMC431288/\$180.00	AMENDMENTS - 18	- n/a -	180.00
TOTAL:					\$180.00

PAYMENT INFORMATION			
NOTE: Items will appear on credit card statement as "Bureau of Land Mgmt CO".			
1	AMOUNT:	180.00	POSTMARKED: N/A
	TYPE:	CREDIT CARD	RECEIVED: 08/13/2015
	NAME:	STEWART, DAVID PO BOX 2479 CAREFREE AZ 85377-2479 US	
	CARD NO:	XXXXXXXXXXXX5661	AUTH CODE: 060816
	NAME ON CARD:	DAVID STEWART	
	EXPIRES:	06/2018	
	SIGNATURE:		

REMARKS


This receipt was generated by the automated BLM Collections and Billing System and is a paper representation of a portion of the official electronic record contained therein.

United States Department of the Interior
Bureau of Land Management
 LANDS/RECREATION & PLANNING
 ONE N CENTRAL AVE
 PHOENIX, AZ 85004 -2203
 Phone: 602-417-9200

Receipt

No: 3275343

Transaction #: 3371107	
Date of Transaction: 04/16/2015	
CUSTOMER:	
SWALLOW MINING LLC PO BOX 2479 CAREFREE, AZ 85377-2479 US	



LINE #	QTY	DESCRIPTION	REMARKS	UNIT PRICE	TOTAL
1	18.00	LOCATABLE MINERALS / MINING CLAIMS-NEW, UNADJUD, ONE OR MORE AUTH NOS / NEW MINING CLAIM PROCESSING FEE CASES: AMC431288/\$37.00, AMC431289/\$37.00, AMC431290/\$37.00, AMC431291/\$37.00, AMC431292/\$37.00, AMC431293/\$37.00, AMC431294/\$37.00, AMC431295/\$37.00, AMC431296/\$37.00, AMC431297/\$37.00, AMC431298/\$37.00, AMC431299/\$37.00, AMC431300/\$37.00, AMC431301/\$37.00, AMC431302/\$37.00, AMC431303/\$37.00, AMC431304/\$37.00, AMC431305/\$37.00		- n/a -	666.00
2	18.00	LOCATABLE MINERALS / MINING CLAIMS-NEW, UNADJUD, ONE OR MORE AUTH NOS / NEW MINING CLAIM PROCESSING FEE CASES: AMC431288/\$20.00, AMC431289/\$20.00, AMC431290/\$20.00, AMC431291/\$20.00, AMC431292/\$20.00, AMC431293/\$20.00, AMC431294/\$20.00, AMC431295/\$20.00, AMC431296/\$20.00, AMC431297/\$20.00, AMC431298/\$20.00, AMC431299/\$20.00, AMC431300/\$20.00, AMC431301/\$20.00, AMC431302/\$20.00, AMC431303/\$20.00, AMC431304/\$20.00, AMC431305/\$20.00		- n/a -	360.00
3	18.00	LOCATABLE MINERALS / MINING CLAIMS-NEW, UNADJUD, ONE OR MORE AUTH NOS / NEW MINING CLAIMS MAINTENANCE FEE CASES: AMC431288/\$155.00, AMC431289/\$155.00, AMC431290/\$155.00, AMC431291/\$155.00, AMC431292/\$155.00, AMC431293/\$155.00,		- n/a -	2790.00

		AMC431294/\$155.00, AMC431295/\$155.00, AMC431296/\$155.00, AMC431297/\$155.00, AMC431298/\$155.00, AMC431299/\$155.00, AMC431300/\$155.00, AMC431301/\$155.00, AMC431302/\$155.00, AMC431303/\$155.00, AMC431304/\$155.00, AMC431305/\$155.00			
4	1.00	LOCATABLE MINERALS / MINING CLAIMS-NOT NEW-UNADJUD, ONE AUTH NO. ONLY / MINING CLAIM MONEY RECEIVED CASES: AMC26723/\$1550.00	MAINT 2016/18	- n/a -	1550.00
TOTAL:					\$5,366.00

PAYMENT INFORMATION			
1	AMOUNT:	5366.00	POSTMARKED: N/A
	TYPE:	CHECK	RECEIVED: 04/16/2015
	CHECK NO:	1006	
	NAME:	SWALLOW MINING LLC PO BOX 2479 CAREFREE AZ 85377-2479 US	

REMARKS

This receipt was generated by the automated BLM Collections and Billing System and is a paper representation of a portion of the official electronic record contained therein.

NOTICE!!

These documents have been scanned!

Do not place un-scanned documents beneath this notice!

Do not remove this notice from this file!

GPO Jacket No. 560-102
Print Order 61540
Rise Business Services, LLC
Job=AZ15 5/9/2019



Box Number= AZ15027



Claim Begin-End: AMC431288-AMC431305

2 Correspondence



AZ15027-4 AMC431069-AMC431684



United States Department of the Interior



BUREAU OF LAND MANAGEMENT

Arizona State Office

One North Central Avenue, Suite 800

Phoenix, Arizona 85004-4427

www.blm.gov/az/

OCT 21 2020

In Reply Refer To:

3800 (9200) RM

AMC26723, AMC393658, AMC406837, AMC431288

CERTIFIED MAIL - RETURN RECEIPT REQUESTED No. 9214 8901 9403 8323 3303 36

DECISION

SWALLOW MINING LLC
PO BOX 2479
CAREFREE, AZ 85377-2479

: This decision affects those claims
: shown on the attached list(s).
:

SEE ATTACHMENT(S) FOR CLAIM NAMES AND AMC NUMBERS

MINING CLAIMS DECLARED FORFEITED

The mining claims listed above have been declared forfeited as of September 1, 2020, for failure to timely file the required maintenance fee payment or small miner's maintenance fee waiver (waiver).

Claimants are required to pay an annual non-refundable maintenance fee of \$165 per 20 acres or portion thereof, or submit a waiver, on or before September 1 of each year. These requirements were established by 30 U.S.C. 28f-1, as amended, and 43 CFR 3834 and 3835.

Our records do not show receipt of a maintenance fee payment or small miner waiver filed on or before the due date. Therefore, the claims listed above are forfeited.

Reclamation Requirements

This decision does not relieve you of the liability for reclamation of all areas disturbed by your activities on lands covered by the subject mining claim(s) and/or site(s). After you complete the reclamation, you must notify the authorized officer of the appropriate surface managing agency so that the authorized officer may conduct a final site inspection and determine whether you may

be released from liability. If you fail to reclaim the land to the satisfaction of the authorized officer, the surface management agency may cite you for noncompliance under its surface management regulations. For land administered by the Bureau of Land Management (BLM), if you fail to reclaim the land to the satisfaction of the authorized officer as required in 43 CFR Subpart 3809, the BLM will issue an order of noncompliance under 43 CFR 3809.601(a). If you fail to comply with the non-compliance order, BLM may take further action under 43 CFR 3809.604. Failure to conduct reclamation is a prohibited act that may subject you to criminal penalties. See 43 CFR 3809.605(h) and 43 CFR 3809.700.

Appeal Procedures

This decision may be appealed to the Interior Board of Land Appeals, Office of the Secretary, in accordance with the regulations contained in 43 CFR, Part 4, and the enclosed Form 1842-1. If an appeal is taken, your notice of appeal must be filed in this office (at the above address) within 30 days from receipt of this decision. The appellant has the burden of showing that the decision appealed from is in error.


If you wish to file a petition pursuant to regulation 43 CFR 4.21 (58 FR 4939, January 19, 1993) for a stay of the effectiveness of this decision during the time that your appeal is being reviewed by the Board, the petition for a stay must accompany your notice of appeal. A petition for a stay is required to show sufficient justification based on the standards listed below. Copies of the notice of appeal and petition for a stay **must** also be submitted to each party named in this decision and to the Interior Board of Land Appeals and to the appropriate Office of the Solicitor (see 43 CFR 4.413) at the same time the original documents are filed with this office. If you request a stay, you have the burden of proof to demonstrate that a stay should be granted.

Standards for Obtaining a Stay

Except as otherwise provided by law or other pertinent regulation, a petition for a stay of a decision pending appeal shall show sufficient justification based on the following standards:

- (1) The relative harm to the parties if the stay is granted or denied,
- (2) The likelihood of the appellant's success on the merits,
- (3) The likelihood of immediate and irreparable harm if the stay is not granted, and
- (4) Whether the public interest favors granting the stay.

Please include your AMC serial number(s) on all correspondence. If additional information is required, please call RéAnn Myers at 602-417-9413.



Amy F. DePestel
Supervisory Land Law Examiner
Lands, Minerals and Energy Division

Enclosure(s)

SWALLOW MINING LLC
PO BOX 2479
CAREFREE AZ 85377-2479

<u>LEAD FILE NUMBER</u>	<u>CLAIM NUMBER</u>	<u>CLAIM NAME</u>
AMC26723	AMC26723	PITTSBURG NO 0
AMC26723	AMC26724	PITTSBURG NO 1
AMC26723	AMC26725	PITTSBURG NO 2
AMC26723	AMC26727	PITTSBURG NO 4
AMC26723	AMC26728	PITTSBURG NO 5
AMC26723	AMC26755	COLD WATER
AMC393658	AMC393658	REBEL
AMC393658	AMC393659	JIMMIE
AMC406837	AMC406839	DAN 1
AMC406837	AMC406840	DAN 2
AMC431288	AMC431288	DAN 3
AMC431288	AMC431289	DAN 4
AMC431288	AMC431290	EAST PITTSBURG NO 5
AMC431288	AMC431291	JIM 1
AMC431288	AMC431292	JIM 2
AMC431288	AMC431293	LULU-BELLE
AMC431288	AMC431294	LULU-BELLE NO 3
AMC431288	AMC431295	LULU-BELLE NO 9
AMC431288	AMC431296	LULU-BELLE NO 10
AMC431288	AMC431297	LULU-BELLE NO 15
AMC431288	AMC431298	SWALLOW EAST EXT
AMC431288	AMC431299	SWALLOW EXTENSION NE
AMC431288	AMC431300	PITTSBURG NO 3
AMC431288	AMC431301	PITTSBURG NO 5 S EXT
AMC431288	AMC431302	PITTSBURG NO 7
AMC431288	AMC431303	PITTSBURG NO 6
AMC431288	AMC431304	PITTSBURG NO 10
AMC431288	AMC431305	PITTSBURG NO 17



Date Produced: 11/02/2020

ConnectSuite Inc.:

The following is the delivery information for Certified Mail™/RRE item number 9214 8901 9403 8323 3303 36. Our records indicate that this item was delivered on 10/26/2020 at 04:21 p.m. in CAREFREE, AZ 85377. The scanned image of the recipient information is provided below.

Signature of Recipient :

A handwritten signature in black ink, appearing to be "D. A. Lewis", written over a faint, illegible background.

Address of Recipient :

PO BOX 2479
CAREFREE, AZ 85377-2479

Thank you for selecting the Postal Service for your mailing needs. If you require additional assistance, please contact your local post office or Postal Service representative.

Sincerely,
United States Postal Service

The customer reference number shown below is not validated or endorsed by the United States Postal Service. It is solely for customer use.

Customer Reference Number: C2329039.13257680

SENDER: COMPLETE THIS SECTION

- Complete items 1, 2, and 3. Also complete item 4 if Restricted Delivery is desired.
- Print your name and address on the reverse so that we can return the card to you.
- Attach this card to the back of the mailpiece, or on the front if space permits.

1. Article Addressed to:

SWALLOW MINING LLC
 PO BOX 2479
 CAREFREE, AZ 85377-2479
 9310/ADJ/RE/AMC431288

2. Article Number

*(Transfer from service label)***COMPLETE THIS SECTION ON DELIVERY**

A. Signature

X

 Agent Addressee

B. Received by (Printed Name)

C. Date of Delivery

D. Is delivery address different from item 1? Yes

If YES, enter delivery address below:

 No

2015 JUL 23 P 2:58

PHOENIX, ARIZONA

3. Service Type


 Certified Mail® Priority Mail Express™ Registered Return Receipt for Merchandise Insured Mail Collect on Delivery

4. Restricted Delivery? (Extra Fee)

 Yes

7014 0150 0000 5427 8659

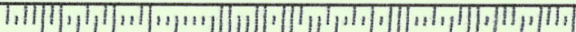
UNITED STATES POSTAL SERVICE



First-Class Mail
Postage & Fees Paid
USPS
Permit No. G-10

- Sender: Please print your name, address, and ZIP+4® in this box•

UNITED STATES
DEPARTMENT OF THE INTERIOR
Bureau of Land Management
Arizona State Office
One N. Central Avenue, Suite 800
Phoenix, AZ 85004-4427





United States Department of the Interior



BUREAU OF LAND MANAGEMENT

Arizona State Office

One North Central Avenue, Suite 800

Phoenix, Arizona 85004-4427

www.blm.gov/az/

JUL 15 2015

In Reply Refer To:
3800 (9310) RE
AMC431288

CERTIFIED MAIL - RETURN RECEIPT REQUESTED No. 7014 0150 0000 5427 8642 59

NOTICE

SWALLOW MINING LLC	:	This Notice Affects the Claims
PO BOX 2479	:	Shown in the Block Below.
CAREFREE, AZ 85377-2479	:	

AMC431288 - AMC431305
DAN 3, DAN 4, EAST PITTSBURG NO.5, JIM 1, JIM 2, LULU-BELLE, LULU-BELLE NO.3,
LULU-BELLE NO.9 - LULU-BELLE NO.10, LULU-BELLE NO.15, SWALLOW EAST
EXTENSION, SWALLOW EXTENSION NORTHEAST, PITTSBURG NO.3, PITTSBURG NO.5
SOUTH EXTENSION, PITTSBURG NO.7, PITTSBURG NO.6, PITTSBURG NO.10,
PITTSBURG NO.17

Mining Claim Location Notice(s) – Amendment(s) Required

Pursuant to Title 43 Code of Federal Regulations (CFR) 3832.1, the Bureau of Land Management (BLM), Arizona State Office, received your notices of location for recording mining claims. In accordance with 43 CFR 3832.12, the claims listed above cannot be accepted as filed and must be amended as noted below.


All lode claims must have a metes and bounds description which includes a tie-in from a claim corner to a section quarter-corner.

When amending a claim, you cannot take in any new ground. Amending the claim may result in a claim that contains significantly less acreage than was originally located. If you wish to retain the same acreage, you may want to relocate the claim(s) correctly, rather than amend the incorrectly located claim(s).

You must file an amendment for each claim listed above to correct the defects identified. There is a \$10 BLM processing fee for each amendment. We must receive the amendments within 30 days of your receipt of this notice. If the amendments are not received within the 30 day timeframe the mining claims will be declared null and void.

If additional information is required, please contact Rod Ebert at 602-417-9397. Please include your AMC serial number(s) on all correspondence.

Sincerely,



for Rebecca Heick
Acting Deputy State Director
Lands & Minerals Division



United States Department of the Interior



BUREAU OF LAND MANAGEMENT
Arizona State Office
One North Central Avenue, Suite 800
Phoenix, Arizona 85004-4427
www.blm.gov/az/

JUL 15 2015

In Reply Refer To:
3833 (9310) RE
AMC431288

CERTIFIED MAIL - RETURN RECEIPT REQUESTED No. 7014 0150 0000 5427 8659

NOTICE

SWALLOW MINING LLC
PO BOX 2479
CAREFREE, AZ 85377-2479

:
:
:

This Notice Affects the Claims
Shown in the Block Below.

AMC431296 - AMC431297
LULU-BELLE NO.10, LULU-BELLE NO.15

No Rights Acquired on Portions of Lode Claim(s)

Pursuant to Title 43 Code of Federal Regulations 3832.1, this office received your notice(s) of location for recordation of mining claims. However, portions of the lode mining claim(s) listed above appear to lie within lands that are not open to location for the following reason:

The claims are partially located on land that was transferred to the State of Arizona February 14, 1941, and therefore not open to location. The Federal Government does not administer the surface or subsurface estate of those lands and therefore extends no rights to mine on any portion of the above listed claims that lay within those lands.

Therefore, although the claim(s) has/have been recorded, you have acquired no rights on any portion of the subject mining claim(s) that lie within these lands. Enclosed for reference is a copy of the Master Title Plat.

If additional information is required, please contact Rod Ebert at 602-417-9397. Please include your AMC serial number(s) on all correspondence.

Sincerely,



for Rebecca Heick
Acting Deputy State Director
Lands & Minerals Division

Enclosures

NOTICE!!

These documents have been scanned!

Do not place un-scanned documents beneath this notice!

Do not remove this notice from this file!

GPO Jacket No. 560-102
Print Order 61540
Rise Business Services, LLC
Job=AZ15 5/9/2019



Box Number= AZ15027



Claim Begin-End: AMC431288-AMC431305

3 Transfers



AZ15027-4

AMC431069-AMC431684

**NO
DOCUMENTS
FOUND**

NO DOCUMENTS FOUND
NO DOCUMENTS FOUND

NOTICE!!

These documents have been scanned!

Do not place un-scanned documents beneath this notice!

Do not remove this notice from this file!

GPO Jacket No. 560-102
Print Order 61540
Rise Business Services, LLC
Job=AZ15 5/9/2019



Box Number= AZ15027



Claim Begin-End: AMC431288-AMC431305

4 Annual Filings



AZ15027-4 AMC431069-AMC431684

<u>Serial Number</u>	<u>Mining Claim Name</u>	<u>Claimant Name</u>	<u>Amount Due</u>	<u>MTRS</u>
AMC26723	PITTSBURG NO	SWALLOW MINING LLC	155.	14/0080N/0020W/007
AMC26724	PITTSBURG NO 1	SWALLOW MINING LLC	155.00	14/0080N/0020W/007
AMC26725	PITTSBURG NO 2	SWALLOW MINING LLC	155.00	14/0080N/0020W/006
AMC26727	PITTSBURG NO 4	SWALLOW MINING LLC	155.00	14/0080N/0020W/006
AMC26728	PITTSBURG NO 5	SWALLOW MINING LLC	155.00	14/0080N/0020W/007
-AMC26755	COLD WATER	SWALLOW MINING LLC	155.00	14/0080N/0020W/007
AMC393658	REBEL	SWALLOW MINING LLC	155.00	14/0080N/0020W/007
AMC393659	JIMMIE	SWALLOW MINING LLC	155.00	14/0080N/0020W/007
AMC406839	DAN 1	SWALLOW MINING LLC	155.00	14/0080N/0020W/007
AMC406840	DAN 2	SWALLOW MINING LLC	155.00	14/0080N/0020W/007

Top of Form		Bottom of Form		
AMC431288	DAN 3	SWALLOW MINING LLC	155.00	14/0080N/0020W/007
AMC431289	DAN 4	SWALLOW MINING LLC	155.00	14/0080N/0020W/007
AMC431290	EAST PITTSBURG NO 5	SWALLOW MINING LLC	155.00	14/0080N/0020W/007
AMC431291	JIM 1	SWALLOW MINING LLC	155.00	14/0080N/0020W/006
AMC431292	JIM 2	SWALLOW MINING LLC	155.00	14/0080N/0020W/006
AMC431293	LULU-BELLE	SWALLOW MINING LLC	155.00	14/0080N/0020W/006
AMC431294	LULU-BELLE NO 3	SWALLOW MINING LLC	155.00	14/0080N/0020W/007
AMC431295	LULU-BELLE NO 9	SWALLOW MINING LLC	155.00	14/0080N/0020W/007
AMC431296	LULU-BELLE NO 10	SWALLOW MINING LLC	155.00	14/0080N/0020W/007
AMC431297	LULU-BELLE NO 15	SWALLOW MINING LLC	155.00	14/0080N/0020W/007

		Bottom of Form		
AMC431298	SWALLOW EAST EXT	SWALLOW MINING LLC	155.00	14/0080N/0020W/006
AMC431299	SWALLOW EXTENSION NE	SWALLOW MINING LLC	155.00	14/0080N/0020W/006
AMC431300	PITTSBURG NO 3	SWALLOW MINING LLC	155.00	14/0080N/0020W/006
AMC431301	PITTSBURG NO 5 S EXT	SWALLOW MINING LLC	155.00	14/0080N/0020W/007
AMC431302	PITTSBURG NO 7	SWALLOW MINING LLC	155.00	14/0080N/0020W/006
AMC431303	PITTSBURG NO 6	SWALLOW MINING LLC	155.00	14/0080N/0020W/006
AMC431304	PITTSBURG NO 10	SWALLOW MINING LLC	155.00	14/0080N/0020W/006
AMC431305	PITTSBURG NO 17	SWALLOW MINING LLC	155.00	14/0080N/0020W/006

RECEIVED
 P.L.M. AZ STATE OFFICE
 PHOENIX, ARIZONA
 2008 AUG 20 P 12:38

United States Department of the Interior
Bureau of Land Management
 DIV OF LANDS, MINRLS & ENERGY
 ONE N CENTRAL AVE
 PHOENIX, AZ 85004 -4427
 Phone: 602-417-9200

Receipt

No: 4239674

Transaction #: 4355079	
Date of Transaction: 08/20/2018	
CUSTOMER:	
DAVID STEWART PO BOX 2479 CAREFREE, AZ 85377-2479 US	

LINE #	QTY	DESCRIPTION	REMARKS	UNIT PRICE	TOTAL
1	1.00	LOCATABLE MINERALS / MINING CLAIMS-NOT NEW-UNADJUD, ONE AUTH NO. ONLY / MINING CLAIM MONEY RECEIVED CASES: AMC26723/\$4340.00	2019 MAINT/28	- n/a -	4340.00
TOTAL:					\$4,340.00

PAYMENT INFORMATION			
1	AMOUNT:	4340.00	POSTMARKED: N/A
	TYPE:	CHECK	RECEIVED: 08/20/2018
	CHECK NO:	325	
	NAME:	STEWART, DAVID PO BOX 2479 CAREFREE AZ 85377-2479 US	

REMARKS

This receipt was generated by the automated BLM Collections and Billing System and is a paper representation of a portion of the official electronic record contained therein.

Run Date: 08/28/17

Run Time: 12:44 PM

**DEPARTMENT OF THE INTERIOR
BUREAU OF LAND MANAGEMENT
MINING CLAIMS**

MC Maintenance Fees Paid Through the BLM Pay Portal

CBS Receipt: 3953911

Printed For Lead File # AMC431288

Agency Tracking ID: 1503505902

Assessment Year: 2018

Number of BLM Serial Nr: 28

Paid On: 08/23/2017

Total Amount Paid: \$4,340.00

Claim Name	BLM Serial No	Lead File No	Amount Paid
PITTSBURG NO 0	AMC26723	AMC26723	\$155.00
PITTSBURG NO 1	AMC26724	AMC26723	\$155.00
PITTSBURG NO 2	AMC26725	AMC26723	\$155.00
PITTSBURG NO 4	AMC26727	AMC26723	\$155.00
PITTSBURG NO 5	AMC26728	AMC26723	\$155.00
COLD WATER	AMC26755	AMC26723	\$155.00
REBEL	AMC393658	AMC393658	\$155.00
JIMMIE	AMC393659	AMC393658	\$155.00
DAN 1	AMC406839	AMC406837	\$155.00
DAN 2	AMC406840	AMC406837	\$155.00
DAN 3	AMC431288	AMC431288	\$155.00
DAN 4	AMC431289	AMC431288	\$155.00
EAST PITTSBURG NO 5	AMC431290	AMC431288	\$155.00
JIM 1	AMC431291	AMC431288	\$155.00
JIM 2	AMC431292	AMC431288	\$155.00
LULU-BELLE	AMC431293	AMC431288	\$155.00
LULU-BELLE NO 3	AMC431294	AMC431288	\$155.00
LULU-BELLE NO 9	AMC431295	AMC431288	\$155.00
LULU-BELLE NO 10	AMC431296	AMC431288	\$155.00
LULU-BELLE NO 15	AMC431297	AMC431288	\$155.00
SWALLOW EAST EXT	AMC431298	AMC431288	\$155.00
SWALLOW EXTENSION NE	AMC431299	AMC431288	\$155.00
PITTSBURG NO 3	AMC431300	AMC431288	\$155.00
PITTSBURG NO 5 S EXT	AMC431301	AMC431288	\$155.00
PITTSBURG NO 7	AMC431302	AMC431288	\$155.00
PITTSBURG NO 6	AMC431303	AMC431288	\$155.00
PITTSBURG NO 10	AMC431304	AMC431288	\$155.00
PITTSBURG NO 17	AMC431305	AMC431288	\$155.00

NO WARRANTY IS MADE BY BLM FOR USE OF THE DATA FOR PURPOSES NOT INTENDED BY BLM

United States Department of the Interior
Bureau of Land Management
 BUSINESS & SUPPORT SVCS DIV
 ONE N CENTRAL AVE SUITE 800
 PHOENIX, AZ 85004 -4427
 Phone: 602-417-9200

Receipt

No: 3953911

Transaction #: 4063658	
Date of Transaction: 08/23/2017	
CUSTOMER:	
DAVID STEWART 7444 E SIDEWINDER CAREFREE, AZ 85377 US	

LINE #	QTY	DESCRIPTION	REMARKS	UNIT PRICE	TOTAL
1	1.00	LOCATABLE MINERALS / MINING CLAIMS- NOT NEW-UNADJUD, ONE AUTH NO. ONLY / MINING CLAIM MONEY RECEIVED CASES: AMC26725/\$4340.00		- n/a -	4340.00
TOTAL:					\$4,340.00

PAYMENT INFORMATION			
NOTE: Items will appear on credit card statement as "BLM O Mining Claim".			
1	AMOUNT:	4340.00	POSTMARKED: N/A
	TYPE:	CREDIT CARD	RECEIVED: 08/23/2017
	NAME:	DAVID STEWART 7444 E SIDEWINDER CAREFREE AZ 85377 US	
	CARD NO:	XXXXXXXXXXXX4035	AUTH CODE: 073412
	NAME ON CARD:	DAVID STEWART	
	EXPIRES:	04/2020	
	SIGNATURE:		

REMARKS

This receipt was generated by the automated BLM Collections and Billing System and is a paper representation of a portion of the official electronic record contained therein.

Run Date: 08/25/16

Run Time: 05:50 AM

**DEPARTMENT OF THE INTERIOR
BUREAU OF LAND MANAGEMENT
MINING CLAIMS**

MC Maintenance Fees Paid Through the BLM Pay Portal

CBS Receipt: 3629954

Printed For Lead File # **AMC431288**

Agency Tracking ID: 1471195265

Assessment Year: 2017

Number of BLM Serial Nr: 28

Paid On: 08/14/2016

Total Amount Paid: \$4,340.00

Claim Name	BLM Serial No	Lead File No	Amount Paid
PITTSBURG NO 0	AMC26723	AMC26723	\$155.00
PITTSBURG NO 1	AMC26724	AMC26723	\$155.00
PITTSBURG NO 2	AMC26725	AMC26723	\$155.00
PITTSBURG NO 4	AMC26727	AMC26723	\$155.00
PITTSBURG NO 5	AMC26728	AMC26723	\$155.00
COLD WATER	AMC26755	AMC26723	\$155.00
REBEL	AMC393658	AMC393658	\$155.00
JIMMIE	AMC393659	AMC393658	\$155.00
DAN 1	AMC406839	AMC406837	\$155.00
DAN 2	AMC406840	AMC406837	\$155.00
DAN 3	AMC431288	AMC431288	\$155.00
DAN 4	AMC431289	AMC431288	\$155.00
EAST PITTSBURG NO 5	AMC431290	AMC431288	\$155.00
JIM 1	AMC431291	AMC431288	\$155.00
JIM 2	AMC431292	AMC431288	\$155.00
LULU-BELLE	AMC431293	AMC431288	\$155.00
LULU-BELLE NO 3	AMC431294	AMC431288	\$155.00
LULU-BELLE NO 9	AMC431295	AMC431288	\$155.00
LULU-BELLE NO 10	AMC431296	AMC431288	\$155.00
LULU-BELLE NO 15	AMC431297	AMC431288	\$155.00
SWALLOW EAST EXT	AMC431298	AMC431288	\$155.00
SWALLOW EXTENSION NE	AMC431299	AMC431288	\$155.00
PITTSBURG NO 3	AMC431300	AMC431288	\$155.00
PITTSBURG NO 5 S EXT	AMC431301	AMC431288	\$155.00
PITTSBURG NO 7	AMC431302	AMC431288	\$155.00
PITTSBURG NO 6	AMC431303	AMC431288	\$155.00
PITTSBURG NO 10	AMC431304	AMC431288	\$155.00
PITTSBURG NO 17	AMC431305	AMC431288	\$155.00

United States Department of the Interior
Bureau of Land Management
 BUSINESS & SUPPORT SVCS DIV
 ONE N CENTRAL AVE SUITE 800
 PHOENIX, AZ 85004 -4427
 Phone: (602) 417-9200

Receipt

No: 3629954

Transaction #: 3733736	
Date of Transaction: 08/14/2016	
CUSTOMER:	
DAVID STEWART PO BOX 2479 CAREFREE, AZ 85377 US	

LINE #	QTY	DESCRIPTION	REMARKS	UNIT PRICE	TOTAL
1	1.00	LOCATABLE MINERALS / MINING CLAIMS- NOT NEW-UNADJUD, ONE AUTH NO. ONLY / MINING CLAIM MONEY RECEIVED CASES: AMC26725/\$4340.00		- n/a -	4340.00
TOTAL:					\$4,340.00

PAYMENT INFORMATION					
NOTE: Items will appear on credit card statement as "BLM O Mining Claim".					
1	AMOUNT:	4340.00	POSTMARKED:	N/A	
	TYPE:	CREDIT CARD	RECEIVED:	08/14/2016	
	NAME:	DAVID STEWART PO BOX 2479 CAREFREE AZ 85377 US			
	CARD NO:	XXXXXXXXXXXX5661	AUTH CODE:	052413	
	NAME ON CARD:	DAVID STEWART			
	EXPIRES:	07/2019			
	SIGNATURE:				

REMARKS

This receipt was generated by the automated BLM Collections and Billing System and is a paper representation of a portion of the official electronic record contained therein.

MAINTENANCE FEE PAYMENT

Claimant Name: Swallow Mining
 Address: PO Box 2479
 City: Cave Creek State: AZ Zip: 85377
 Telephone: 480-227-0522
 E-mail address: stewartau@msn.com
 Signature: [Handwritten Signature]

Check here if this is a change of address.

RECEIVED
 BLM AZ STATE OFFICE
 PHOENIX, ARIZONA
 2015 AUG 28 P 12:32
 BLM Date Stamp

LINE NO.	AMC NUMBER	CLAIM/SITE NAME	COUNTY RECORDER DATA (If available)	TWP	RNG	SEC
1		Please see attached Exhibit "A"				
2						
3						
4						
5						
6						
7						
8						
9						
10						

List additional claims on Form MCF114.

No. of Claims*: 28 x \$155 = 4,340
 Check No: _____ Init. RET
 Receipt No.: 3379787
 For BLM Use Only

Bureau of Land Management
Arizona State Office
www.blm.gov/az/

* \$155 per lode mining claim, mill site, or tunnel site; and \$155 for each 20 acres or portion thereof for each placer mining claim.

Form: MCF112
 Revised July 2014

This form is available from the **Arizona Geological Survey** and may be reproduced.

ENTERED
 SEP 01 2015
 BY: Ram

DEPARTMENT OF THE INTERIOR
BUREAU OF LAND MANAGEMENT
MINING CLAIMS

Customer Information - WITH Serial No. and Claim Name

ACTIVE CLAIMS

Exhibit "A"

Admin State: AZ
Geo State: AZ

SWALLOW MINING LLC
PO BOX 2479
CAREFREE, AZ 85377-2479

CUSTOMER ID: 2131762

<u>Serial No.</u>	<u>Claim Name/Number</u>	<u>Lead Serial No.</u>	<u>Disposition</u>
AMC26723	PITTSBURG NO 0	AMC26723	ACTIVE
AMC26724	PITTSBURG NO 1	AMC26723	ACTIVE
AMC26725	PITTSBURG NO 2	AMC26723	ACTIVE
AMC26727	PITTSBURG NO 4	AMC26723	ACTIVE
AMC26728	PITTSBURG NO 5	AMC26723	ACTIVE
AMC26755	COLD WATER	AMC26723	ACTIVE
AMC393658	REBEL	AMC393658	ACTIVE
AMC393659	JIMMIE	AMC393658	ACTIVE
AMC406839	DAN 1	AMC406837	ACTIVE
AMC406840	DAN 2	AMC406837	ACTIVE
AMC431288	DAN 3	AMC431288	ACTIVE
AMC431289	DAN 4	AMC431288	ACTIVE
AMC431290	EAST PITTSBURG NO 5	AMC431288	ACTIVE
AMC431291	JIM 1	AMC431288	ACTIVE
AMC431292	JIM 2	AMC431288	ACTIVE
AMC431293	LULU-BELLE	AMC431288	ACTIVE
AMC431294	LULU-BELLE NO 3	AMC431288	ACTIVE
AMC431295	LULU-BELLE NO 9	AMC431288	ACTIVE
AMC431296	LULU-BELLE NO 10	AMC431288	ACTIVE
AMC431297	LULU-BELLE NO 15	AMC431288	ACTIVE
AMC431298	SWALLOW EAST EXT	AMC431288	ACTIVE
AMC431299	SWALLOW EXTENSION NE	AMC431288	ACTIVE
AMC431300	PITTSBURG NO 3	AMC431288	ACTIVE
AMC431301	PITTSBURG NO 5 S EXT	AMC431288	ACTIVE
AMC431302	PITTSBURG NO 7	AMC431288	ACTIVE
AMC431303	PITTSBURG NO 6	AMC431288	ACTIVE
AMC431304	PITTSBURG NO 10	AMC431288	ACTIVE
AMC431305	PITTSBURG NO 17	AMC431288	ACTIVE

Number of ACTIVE cases: 28

8/25/2014
483
2015

RECEIVED
BLM AZ STATE OFFICE
2015 AUG 28 P 12:32
PHOENIX, ARIZONA

United States Department of the Interior
Bureau of Land Management
 LANDS/RECREATION & PLANNING
 ONE N CENTRAL AVE
 PHOENIX, AZ 85004 -2203
 Phone: 602-417-9200

Receipt

No: 3379787

Transaction #: 3478045	
Date of Transaction: 08/28/2015	
CUSTOMER:	
SWALLOW MINING LLC PO BOX 2479 CAREFREE, AZ 85377-2479 US	

LINE #	QTY	DESCRIPTION	REMARKS	UNIT PRICE	TOTAL
1	1.00	LOCATABLE MINERALS / MINING CLAIMS-NOT NEW-UNADJUD, ONE AUTH NO. ONLY / MINING CLAIM MONEY RECEIVED CASES: AMC26723/\$4340.00	2016 MAINT/28	- n/a -	4340.00
TOTAL:					\$4,340.00

PAYMENT INFORMATION					
NOTE: Items will appear on credit card statement as "Bureau of Land Mgmt CO".					
1	AMOUNT:	4340.00	POSTMARKED:	N/A	
	TYPE:	CREDIT CARD	RECEIVED:	08/28/2015	
	NAME:	SWALLOW MINING LLC PO BOX 2479 CAREFREE AZ 85377-2479 US			
	CARD NO:	XXXXXXXXXXXX1606	AUTH CODE:	002744	
	NAME ON CARD:	PAULA TAYLOR MOORE			
	EXPIRES:	01/2018			
	SIGNATURE:				

REMARKS

This receipt was generated by the automated BLM Collections and Billing System and is a paper representation of a portion of the official electronic record contained therein.

ENTERED
 SEP 01 2015
 BY: *Ryan*

NOTICE!!

These documents have been scanned!

Do not place un-scanned documents beneath this notice!

Do not remove this notice from this file!

GPO Jacket No. 560-102
Print Order 61540
Rise Business Services, LLC
Job=AZ15 5/9/2019



Box Number= AZ15027



Claim Begin-End: AMC431288-AMC431305

5 Miscellaneous



AZ15027-4 AMC431069-AMC431684

**NO
DOCUMENTS
FOUND**

NO DOCUMENTS FOUND
NO DOCUMENTS FOUND

NOTICE!!

These documents have been scanned!

Do not place un-scanned documents beneath this notice!

Do not remove this notice from this file!

GPO Jacket No. 560-102
Print Order 61540
Rise Business Services, LLC
Job=AZ15 5/9/2019



Box Number= AZ15027



Claim Begin-End: AMC431288-AMC431305

6 Location Notices-Amendments and Supporting Documents



AZ15027-4 AMC431069-AMC431684

MING CLAIM STATUS REPORT

Data Entered: 04/27/15

MTP Checked By: 04/27/15
GEO Checked By: 04/27/15

LEAD SERIAL NUMBER: AMC 431288 thru AMC 431305

NUMBER OF CLAIMS & TYPE:

18 LODE
PLACER
ASSOCIATION PLACER
MILL SITE
TUNNEL SITE

CHARGES:

Location Fee @ \$37 = \$ 666
Processing Fee @ \$20 = \$ 360
Maintenance Fee @ \$155 = \$ 2,790
Add'l Maint Fee for Assoc Placer = \$
SUBTOTAL \$
2014 Maint Other Fees \$ 1,550
Other Fees \$
TOTAL \$ 5,366

TOTAL ACREAGE: _____ Per Claim
(Placer Only)

NUMBER OF LOCATORS: _____

DOCUMENTS RECEIVED VIA : Over-the-Counter [] Mail [] TIMELY FILED: Yes [] No []

LEGAL DESCRIPTION: T 8N R 2W SEC 6, 7
T _____ R _____ SEC _____
T _____ R _____ SEC _____
T _____ R _____ SEC _____
T _____ R _____ SEC _____

BLM [] FOREST SERVICE [] SUBJ TO PL 359: Yes [] No []
WILDERNESS AREA []

SPLIT ESTATE: N/A [] SX [] PX [] OTHER []
SRHA [] Was proper Notice filed if located on SHRA Land? Yes [] No []

RECONVEYED MINERALS ON BLM LAND REQUIRE OPENING ORDER FROM 1944 TO 1993:

Open to Entry On _____ N/A []

COMMENTS/STATUS: VOID [] PARTIALLY VOID [] PVT MINERALS [] WITHDRAWN LANDS []
OTHER []

1. Portions of AMC 431296 & AMC 431297 appear to be in 8N 2W Sec 8 (1, 2, 3). The Federal Govt does not own or administer the mineral estate for those portions of the listed claims. Therefore the Federal Govt extends no rights to mine on those portions of those claims. (to include AMC 431288)

[] Claimant acknowledges that portions of the following claim(s) site(s) may be void or voidable.

- 2. Claims do not have a metes and bounds description/tie-in.
- 3. AMC 431300 - legal description does not match the map.

Printed Name of Claimant _____ Signature of Claimant _____

*****FINAL ADJUDICATION*****

DATE 6.17.15 INITIALS RE

Return To: Swallow Mining LLC, PO Box 2479, Carefree AZ 85377

LOCATION NOTICE FOR LODE MINING CLAIM

Amendment BLM Serial # 431288

NOTICE IS HEREBY GIVEN that the Dan 3 lode mining claim has been located by Swallow Mining LLC whose current mailing address is PO Box 2479, Carefree, AZ 85377.

RECEIVED
BLM, AZ STATE OFFICE
2015 AUG 13 P 1:12
PHOENIX, AZ
BLM
Date
Stamp

The general course of this claim is North Easterly and it is situated in Yavapai County, Arizona. This claim is 1500 feet in length and 600 feet in width. 20 total claim acreage. This claim runs from the location monument on which this location notice is posted approximately 750 feet in a South Westerly direction to the South West end line and 750 feet in a North Easterly direction to the North East end line together with 300 feet in width on each side of said claim. This claim is marked by six monuments, one at each corner and one at the center of each end line of the claim.

The location monument on which this notice is posted is situated within Section 7, Township 8 North Range 2 West, Gila Salt River Base and Meridian, Arizona and this claim encompasses portions of the following quarter section (s), section (s), Township (s) and Range (s) NW & SW Quarters Sec 7, Twn 8N, Rng 2W & the SE Quarter, Sec 12 Twn 8N Rng 3W Gila Salt River Base and

Meridian, Arizona. The locality of this claim with reference to some natural object or permanent monument and additional Information concerning its locality are as follows: From the SW corner of Section 6, T8N, R2W to the Location Monument along a Bearing of S11-25-59E from Geodetic North (WGS84) and an approximate distance of 2329.38 feet as shown on the attached map. It is continuous to the Dan 2 Claim to the NE & to the Dan 4 Claim to the SE.

DATED AND POSTED on the ground this 12th day of August, 2015.

Locator(s) Agent


Print Name(s) David Stewart, President for Swallow Mining LLC

Signature(s) [Handwritten Signature]

ENTERED
SEP 15 2015
BY: RS

AMC 431288

Return to: Swallow Mining LLC
PO Box 2479, Carefree AZ 85377



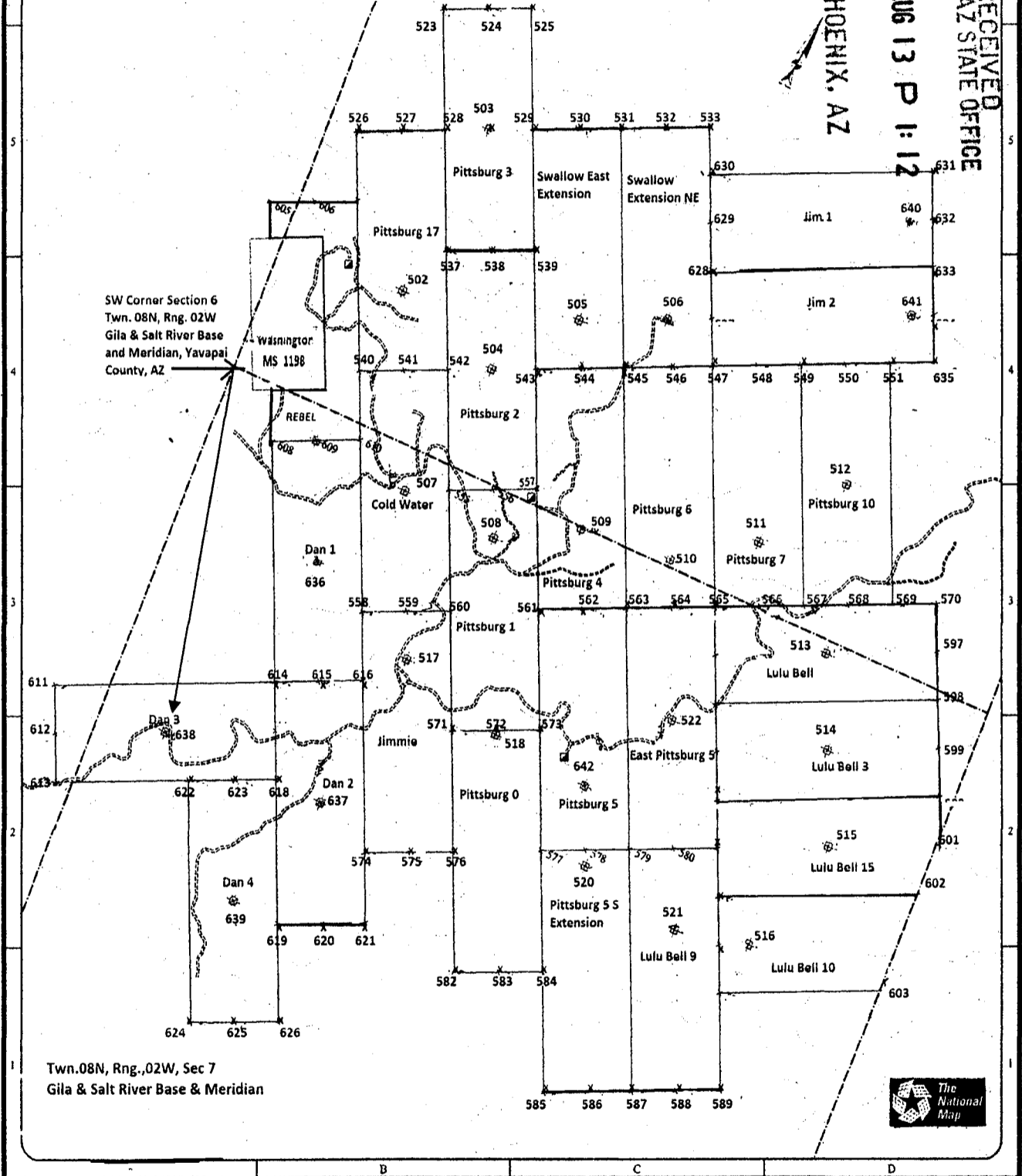
SWALLOW MINING, LLC CLAIMS MAP

Section 6

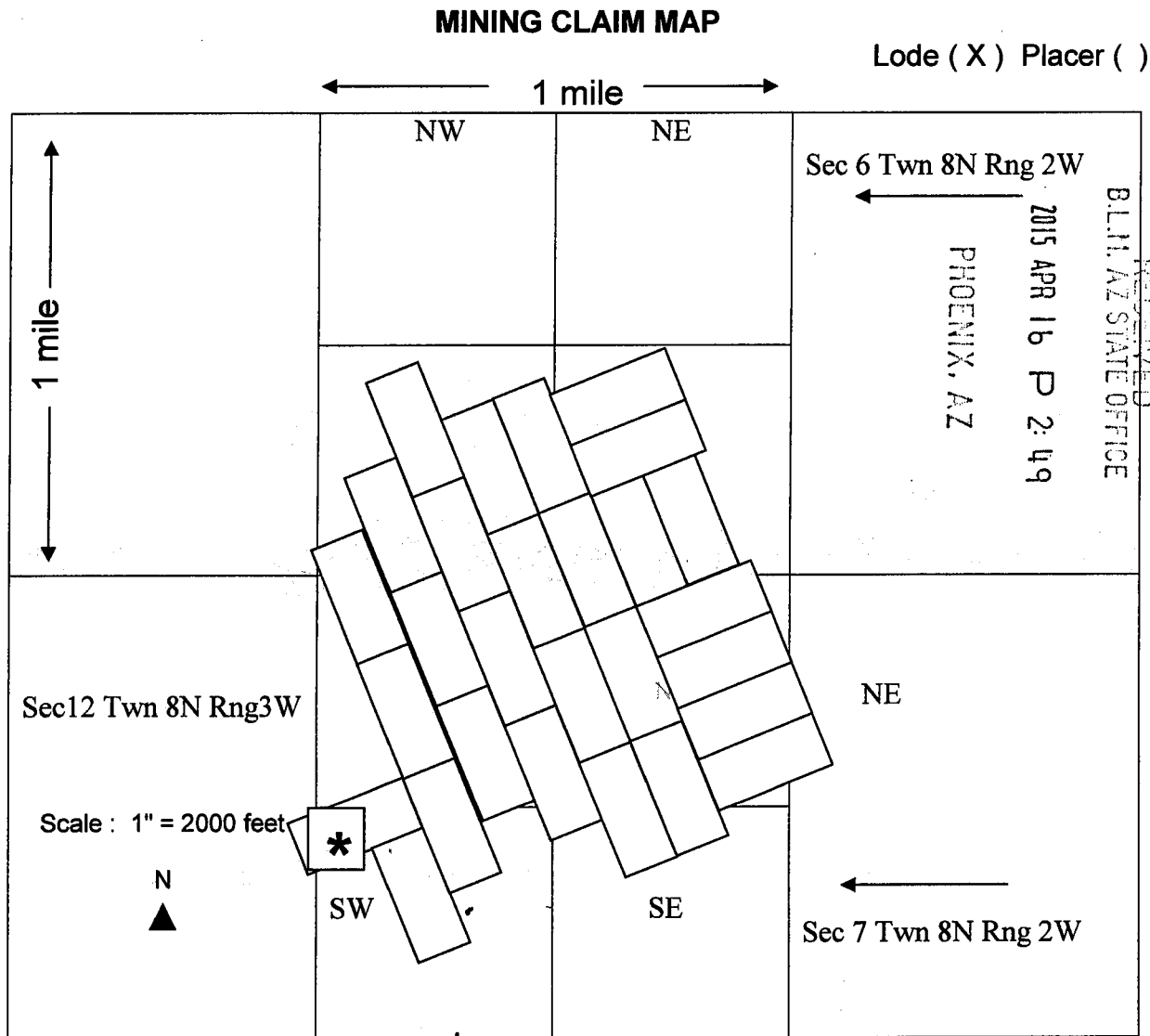
PHOENIX, AZ

2015 AUG 13 P 1:12

RECEIVED
B.L.M. AZ STATE OFFICE



1. The above map depicts the Dan 3 mining claim, which is located in Section (s) 7 Township 08N , Range 02W Gila and Salt River Base and Meridian, Yavapai County, Arizona. Total claim acreage is 20 acres.
2. The type of corner and location monuments used are as follows: 4"x4"x4' wood posts.
3. The bearings and distances in degrees and feet between the location monument #638 and to a public land survey monument are: : From the SW corner of Section 6, T8N, R2W to the Location Monument along a Bearing of S11-25-59E from Geodetic North (WGS84) and an approximate distance of 2329.38 feet as shown on the map above. It is continuous to the Dan 2 Claim to the NE & to the Dan 4 Claim to the SE.



1. The above map depicts the Dan 3 * mining claim, which is located in portions of the following quarter section (s), section (s), Township (s) and Range (s) NW & SW Quarter, Sec 7, Twn 8N, Rng 2W, & NE & SE Quarter Sec 12, Twn 8N, Rng 3W Gila and Salt River Base and Meridian, Yavapai County, Arizona.
2. The type of corner and location monuments used are as follows: 4"x4"x4' wood posts.
3. The bearings and distances in degrees and feet between claim corners are as depicted on the map.

Return To: Swallow Mining LLC, PO Box 2479, Carefree AZ 85377

LOCATION NOTICE FOR LODE MINING CLAIM

Amendment BLM Serial # 431289

NOTICE IS HEREBY GIVEN that the Dan 4 lode mining claim has been located by Swallow Mining LLC whose current mailing address is PO Box 2479, Carefree, AZ 85377.

RECEIVED
BLM, AZ STATE OFFICE
2015 AUG 13 P 1:13
PHOENIX, AZ
BLM
Date
Stamp

The general course of this claim is North Westerly and it is situated in Yavapai County, Arizona. This claim is 1500 feet in length and 600 feet in width. 20 total claim acreage. This claim runs from the location monument on which this location notice is posted approximately 750 feet in a North Westerly direction to the North West end line and 750 feet in a South Easterly direction to the South East end line together with 300 feet in width on each side of said claim. This claim is marked by six monuments, one at each corner and one at the center of each end line of the claim.

The location monument on which this notice is posted is situated within Section 7, Township 8 North Range 2 West, Gila Salt River Base and Meridian, Arizona and this claim encompasses portions of the following quarter section (s), section (s), Township (s) and Range (s) NE Portion of the SW Quarter, Sec 7, Twn 8N, Rng 2W Gila Salt River Base and Meridian, Arizona The locality of this claim with reference to some natural object or permanent monument and additional information concerning its locality are as follows: From the Southwest Corner of Section 6, T8N, R2W to the Location Monument along a Bearing of S22-55-53E from Geodetic North (WGS84) and an approximate distance of 3326.37 feet as shown on the attached map. It is continuous to the Dan 3 Claim to the NW & to the Dan 2 Claim to the NE.

AME431289

DATED AND POSTED on the ground this 12th day of August, 2015

Locator(s) Agent

Print Name(s) David Stewart, President for Swallow Mining LLC

Signature(s) *David Stewart*

ENTERED
SEP 15 2015
RS

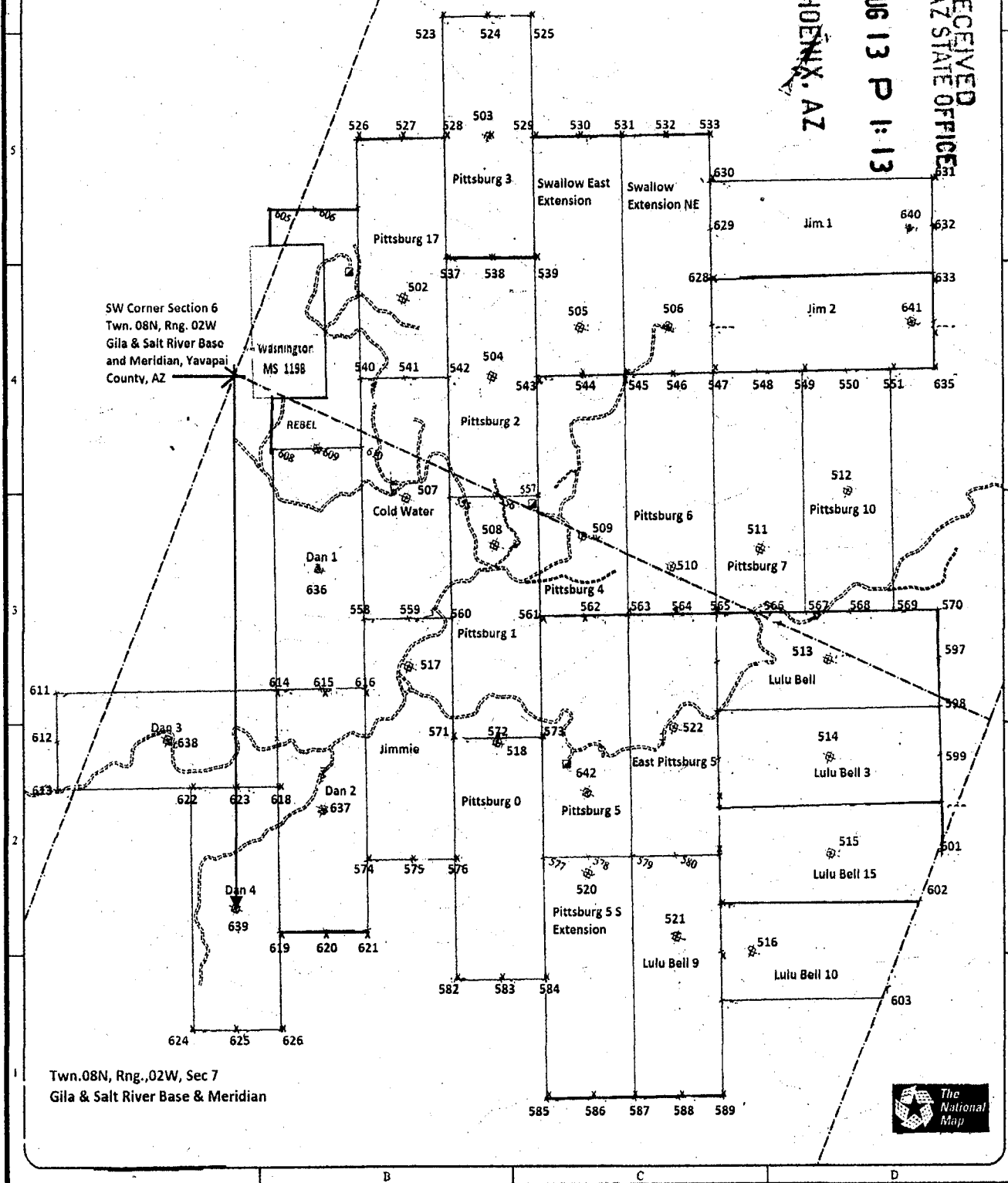
45
1500 5280

11
45 5280
45
78
45
330

Return to: Swallow Mining LLC
PO Box 2479, Carefree AZ 85377

SWALLOW MINING, LLC CLAIMS MAP

RECEIVED
B.L.M. AZ STATE OFFICE
PHOENIX, AZ
2015 AUG 13 P 1:13



Twn. 08N, Rng. 02W, Sec 7
Gila & Salt River Base & Meridian



1. The above map depicts the **Dan 4** mining claim, which is located in Section (s) 7 Township 08N , Range 02W Gila and Salt River Base and Meridian, Yavapai County, Arizona. Total claim acreage is 20 acres.
2. The type of corner and location monuments used are as follows: 4"x4"x4' wood posts.
3. The bearings and distances in degrees and feet between the location monument #639 and to a public land survey monument are: : From the Southwest Corner of Section 6, T8N, R2W to the Location Monument along a Bearing of S22-55-53E from Geodetic North (WGS84) and an approximate distance of 3326.37 feet as shown on the attached map. It is continuous to the Dan 3 Claim — e NW & to the Dan 2 Claim to the NE.

Return To: Swallow Mining LLC, PO Box 2479, Carefree AZ 85377

LOCATION NOTICE FOR LODE MINING CLAIM

NOTICE IS HEREBY GIVEN that the Dan 4
_____ lode mining claim has been located
by Swallow Mining LLC whose current mailing
address is PO Box 2479, Carefree, AZ 85377

RECEIVED BLM, AZ STATE OFFICE 2015 APR 16 P 2:49 PHOENIX, AZ	BLM Date Stamp
---	----------------------

The general course of this claim is North Westerly and it is situated in Yavapai
County, Arizona. This claim is 1500 feet in length and 600 feet in width. This

claim runs from the location monument on which this location notice is posted approximately
750 feet in a North Westerly direction to the NW end line and 750 feet in a South Easterly
direction to the SE end line , together with 300 feet in width on each side of said claim. This claim is
marked by six monuments, one at each corner and one at the center of each end line of the claim.

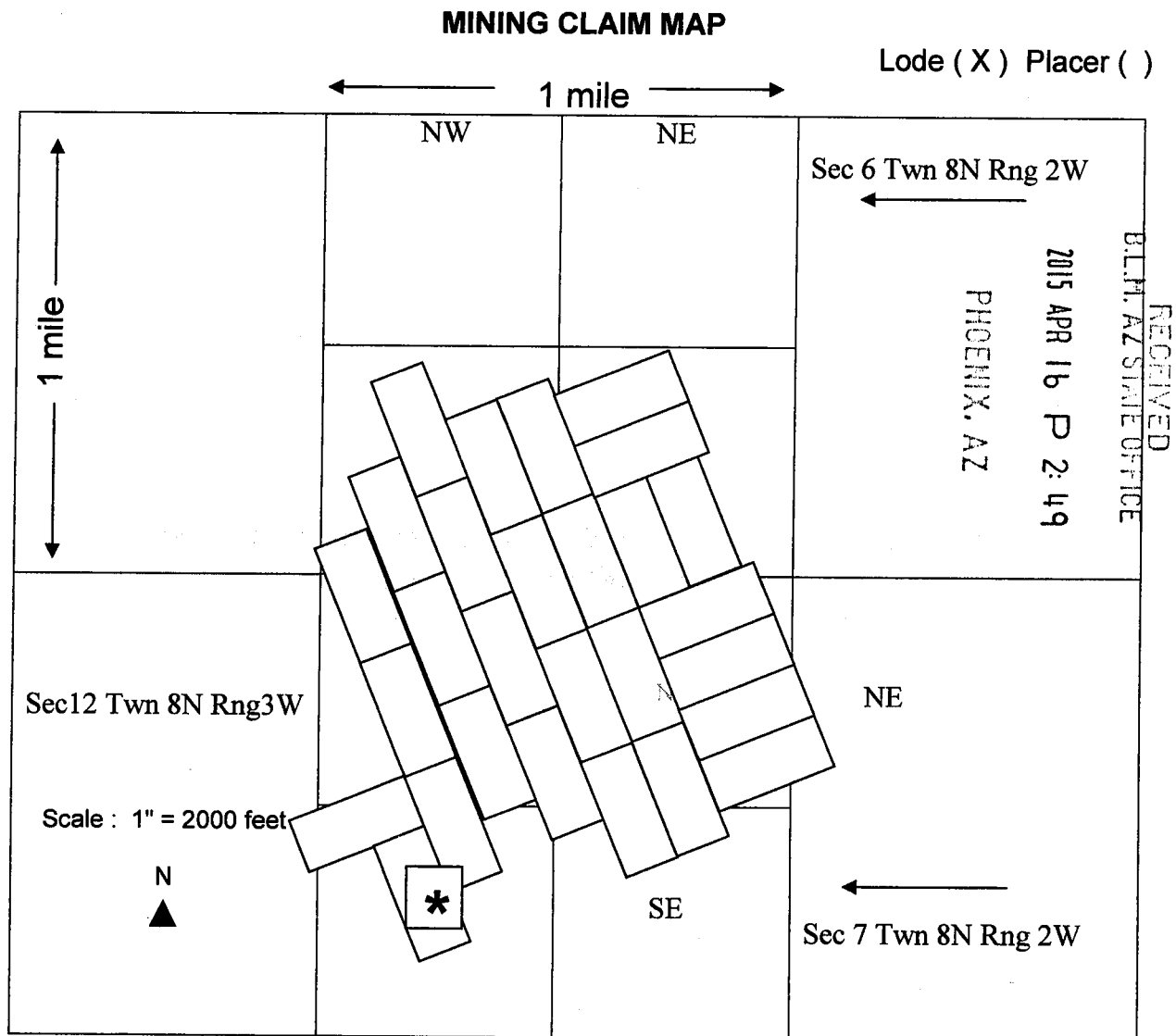
The location monument on which this notice is posted is situated within Section 7, Township 8
North Range 2 West, Gila Salt River Base and Meridian, Arizona and this claim encompasses
portions of the following quarter section (s), section (s), Township (s) and Range (s) NE Portion of the
SW Quarter, Sec 7, Twn 8N, Rng 2W Gila Salt River Base and Meridian, Arizona

The locality of this claim with reference to some natural object or permanent monument and additional
Information (if any) concerning its locality are as follows: It is continuous to the Dan 2 Claim to the NE.

DATED AND POSTED on the ground this 29th day of March, 2015

LOCATOR (s) 
David Stewart for Swallow Mining LLC

AMC431289



1. The above map depicts the Dan 4 * mining claim, which is located in portions of the following quarter section (s), section (s), Township (s) and Range (s) NE portion of the SW Quarter, Sec 7, Twn 8N, Rng 2W, Gila and Salt River Base and Meridian, Yavapai County, Arizona.
2. The type of corner and location monuments used are as follows: 4"x4"x4' wood posts.
3. The bearings and distances in degrees and feet between claim corners are as depicted on the map.

Return To: Swallow Mining LLC, PO Box 2479, Carefree AZ 85377

LOCATION NOTICE FOR LODE MINING CLAIM

Amendment BLM Serial # 431290

NOTICE IS HEREBY GIVEN that the East Pittsburg NO 5 lode mining claim has been located by Swallow Mining LLC whose current mailing address is PO Box 2479, Carefree, AZ 85377.

RECEIVED
BLM, AZ STATE OFFICE
2015 AUG 13 P 1:13
PHOENIX, AZ
BLM
Date
Stamp

The general course of this claim is North Easterly and it is situated in Yavapai County, Arizona. This claim is 1500 feet in length and 600 feet in width. 20 total claim acreage. This claim runs from the location monument on which this location notice is posted approximately 700 feet in a North Westerly direction to the North West end line and 800 feet in a South Easterly direction to the South East end line together with 300 feet in width on each side of said claim. This claim is marked by six monuments, one at each corner and one at the center of each end line of the claim.

The location monument on which this notice is posted is situated within Section 7, Township 8 North Range 2 West, Gila Salt River Base and Meridian, Arizona and this claim encompasses portions of the following quarter section (s), section (s), Township (s) and Range (s) NE Quarter, Sec 7, Twn 8N, Rng 2W Gila Salt River Base and Meridian, Arizona. The locality of this claim with reference to some natural object or permanent monument and additional Information concerning its

locality are as follows: From the SW corner of Section 6, T8N, R2W to the Location Monument along a Bearing of S76-27-41E from Geodetic North (WGS84) and an approximate distance of 3711.84 feet as shown on the attached map. It is continuous to Pittsburg NO 6 Claim to the NW & to the Pittsburg NO 5 Claim to the South West.

DATED AND POSTED on the ground this 11th day of August, 2015

Locator(s) Agent

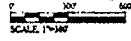
Print Name(s) David Stewart, President for Swallow Mining LLC

Signature(s) *David Stewart*

ENTERED
SEP 15 2015
BY: RE

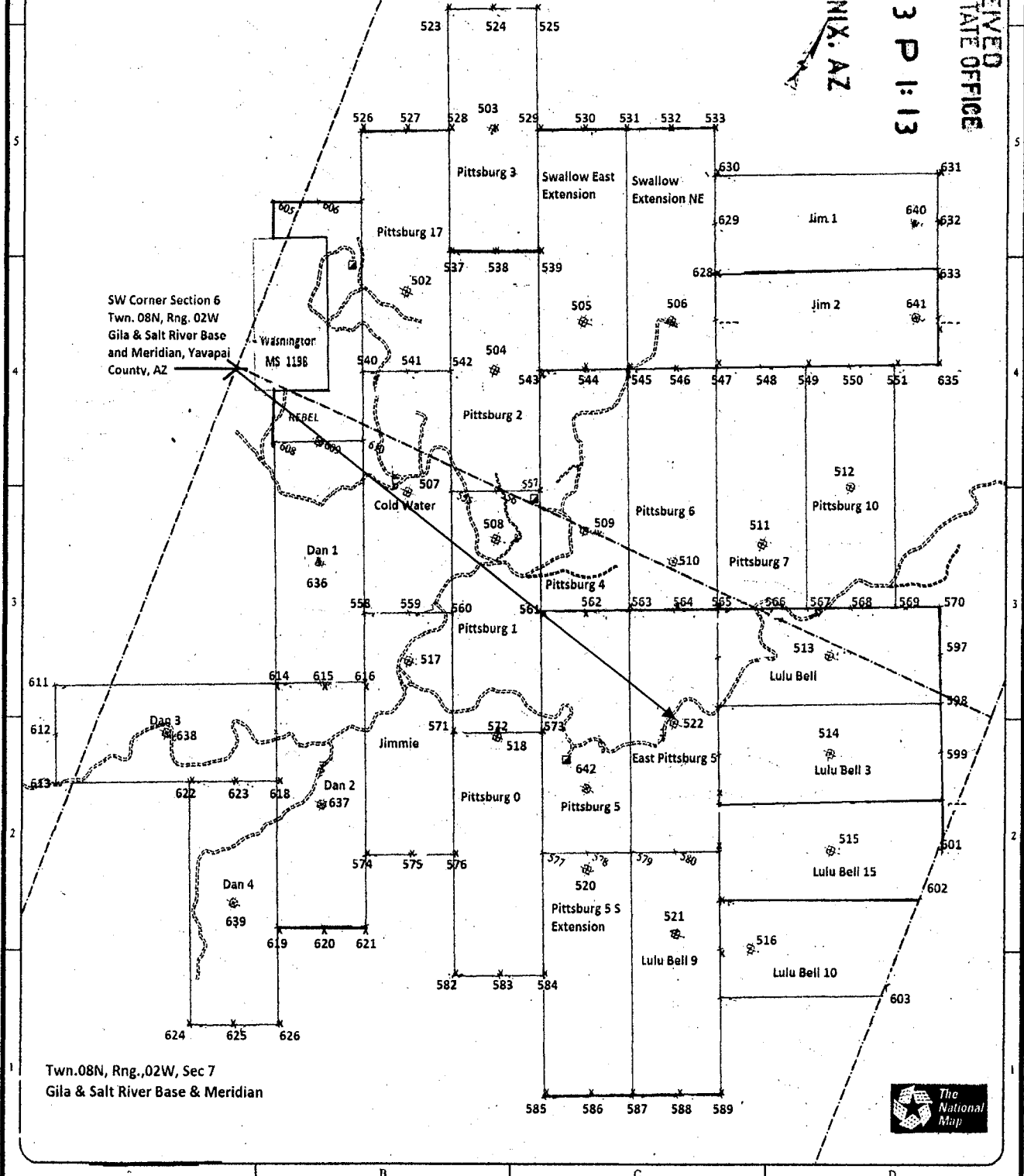
AMC 431290

Return to: Swallow Mining LLC
PO Box 2479, Carefree AZ 85377



SWALLOW MINING, LLC CLAIMS MAP

RECEIVED
B.L.M. AZ STATE OFFICE
2015 AUG 13 P 1:13
PHOENIX, AZ



Twn.08N, Rng.,02W, Sec 7
Gila & Salt River Base & Meridian



1. The above map depicts the East Pittsburg NO 5 mining claim, which is located in Section (s) 7 Township 08N, Range 02W Gila and Salt River Base and Meridian, Yavapai County, Arizona. Total claim acreage is 20 acres.
2. The type of corner and location monuments used are as follows: 4"x4"x4' wood posts.
3. The bearings and distances in degrees and feet between the location monument #522 and to a public land survey monument are: : From the SW corner of Section 6, T8N, R2W to the Location Monument along a Bearing of S76-27-41E from Geodetic North (WGS84) and an approximate distance of 3711.84 feet as shown on the map above. It is continuous to Pittsburg NO 6 Claim to the N to the Pittsburg NO 5 Claim to the South West.

Return To: Swallow Mining LLC, PO Box 2479, Carefree AZ 85377

LOCATION NOTICE FOR LODE MINING CLAIM

NOTICE IS HEREBY GIVEN that the East Pittsburg NO. 5
_____ lode mining claim has been located
by Swallow Mining LLC whose current mailing
address is PO Box 2479, Carefree, AZ 85377

RECEIVED
BLM AZ STATE OFFICE
2015 APR 16 P 2:49
PICENIX, AZ
BLM
Date
Stamp

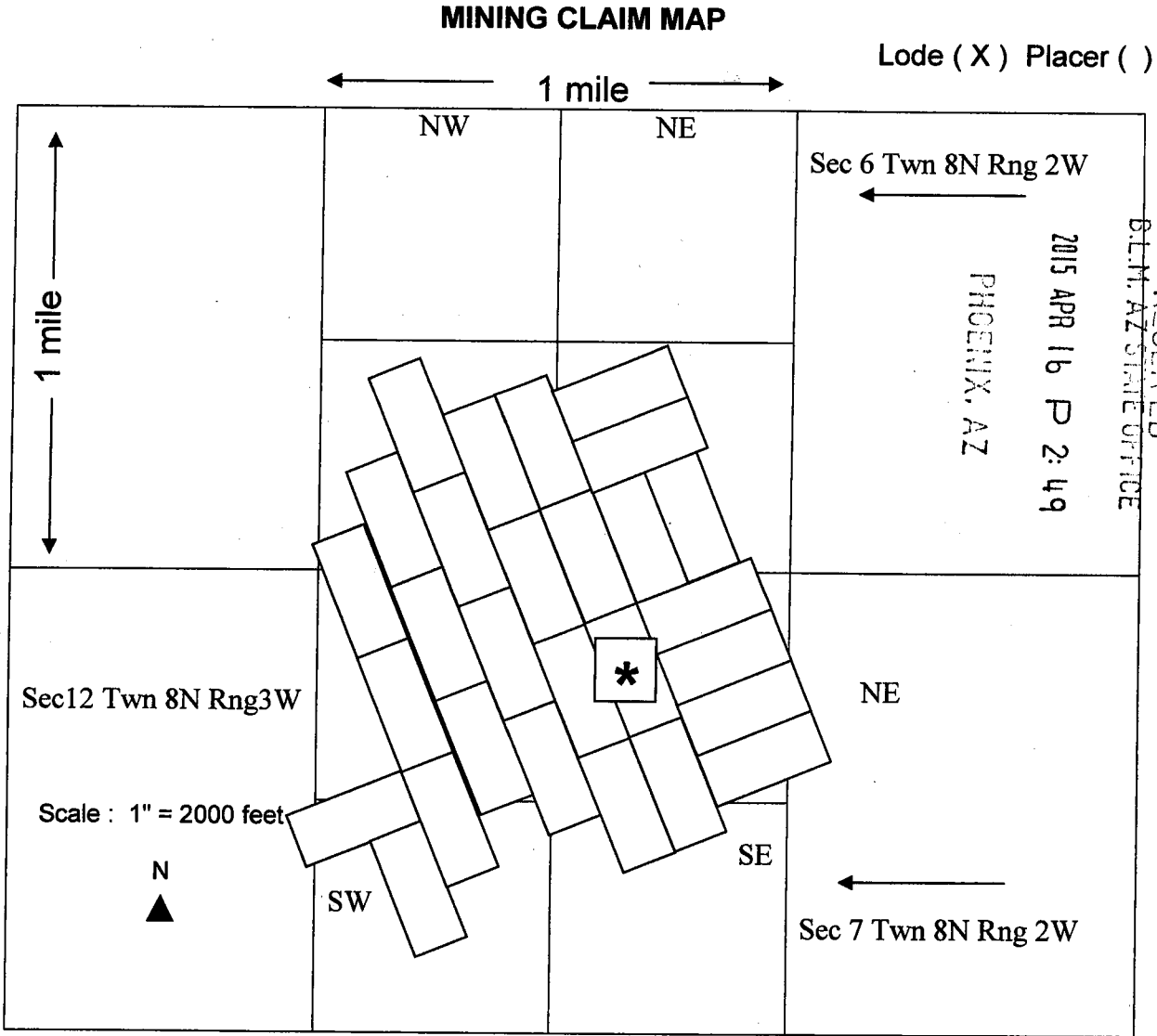
The general course of this claim is North Westerly and it is situated in Yavapai
County, Arizona. This claim is 1500 feet in length and 600 feet in width. This
claim runs from the location monument on which this location notice is posted approximately
700 feet in a Northwest direction to the NW end line and 800 feet in
a Southeast direction to the SE end line, together with 300 feet in width on each side of said
claim. This claim is marked by six monuments, one at each corner and one at the center of each end
line of the claim. The location monument on which this notice is posted is situated within Section 7,
Township 8 North Range 2 West, Gila Salt River Base and Meridian, Arizona and this claim
encompasses portions of the following quarter section (s), section (s), Township (s) and Range (s) NE
Quarter Sec 7, Twn 8N, Rng 2W Gila Salt River Base and Meridian, Arizona

AMC431290

The locality of this claim with reference to some natural object or permanent monument and additional
information (if any) concerning its locality are as follows: It is continuous to the Pittsburg NO. 6 Claim
to the Northwest.

DATED AND POSTED on the ground this 30th day of March, 2015

LOCATOR (s) 
David Stewart for Swallow Mining LLC



AMC431290

1. The above map depicts the East Pittsburg NO. 5 * mining claim, which is located in portions of the following quarter section (s), section (s), Township (s) and Range (s) _NE_ Quarter, Sec _7_, Twn 8N, Rng 2W, Gila and Salt River Base and Meridian, Yavapai County, Arizona.
2. The type of corner and location monuments used are as follows: 4"x4"x4' wood posts.
3. The bearings and distances in degrees and feet between claim corners are as depicted on the map.

Return To: Swallow Mining LLC, PO Box 2479, Carefree AZ 85377

LOCATION NOTICE FOR LODE MINING CLAIM

Amendment BLM Serial # 431291

NOTICE IS HEREBY GIVEN that the Jim 1 lode mining claim has been located by Swallow Mining LLC whose current mailing address is PO Box 2479, Carefree, AZ 85377.

RECEIVED
BLM, AZ STATE OFFICE
2015 AUG 13 P 1:13
PHOENIX, AZ
BLM
Date
Stamp

The general course of this claim is North Easterly and it is situated in Yavapai County, Arizona.

This claim is 1500 feet in length and 600 feet in width. 20 total claim acreage. This claim runs from the location monument on which this location notice is posted approximately 150 feet in a North Easterly direction to the North East end line and 1350 feet in a South Westerly direction to the South West end line together with 300 feet in width on each side of said claim. This claim is marked by six monuments, one at each corner and one at the center of each end line of the claim.

The location monument on which this notice is posted is situated within Section 6, Township 8 North, Range 2 West, Gila Salt River Base and Meridian, Arizona and this claim encompasses portions of the following quarter section (s), section (s), Township (s) and Range (s) NE & SE Quarters, Sec 6, Twn 8N, Rng 2W Gila Salt River Base and Meridian, Arizona. The locality of this claim with reference to some natural object or permanent monument and additional Information concerning its

locality are as follows: From the SW corner of Section 6, T8N, R2W to the Location Monument along a Bearing of N55-47-18E from Geodetic North (WGS84) and an approximate distance of 4682 feet as shown on the attached map. It is continuous to the Swallow Extension NE Claim to the SW.

DATED AND POSTED on the ground this 10th day of August, 2015

Locator(s) Agent


Print Name(s) David Stewart, President for Swallow Mining LLC

Signature(s) *David Stewart*

ENTERED
SEP 15 2015
BY: RE

AMC431291

Return to: Swallow Mining LLC
PO Box 2479, Carefree AZ 85377

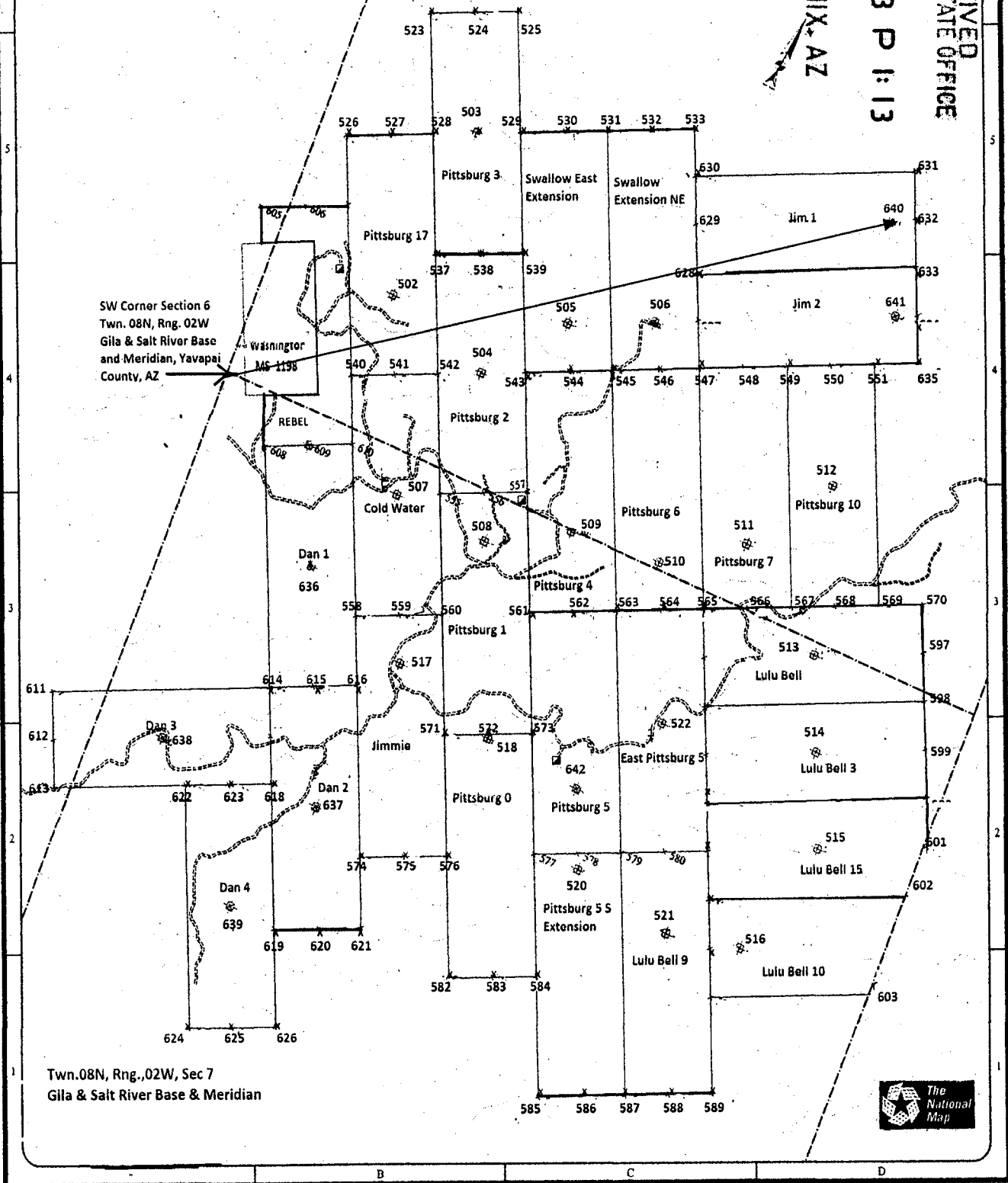


SWALLOW MINING, LLC CLAIMS MAP

PHOENIX, AZ

2015 AUG 13 P 1:13

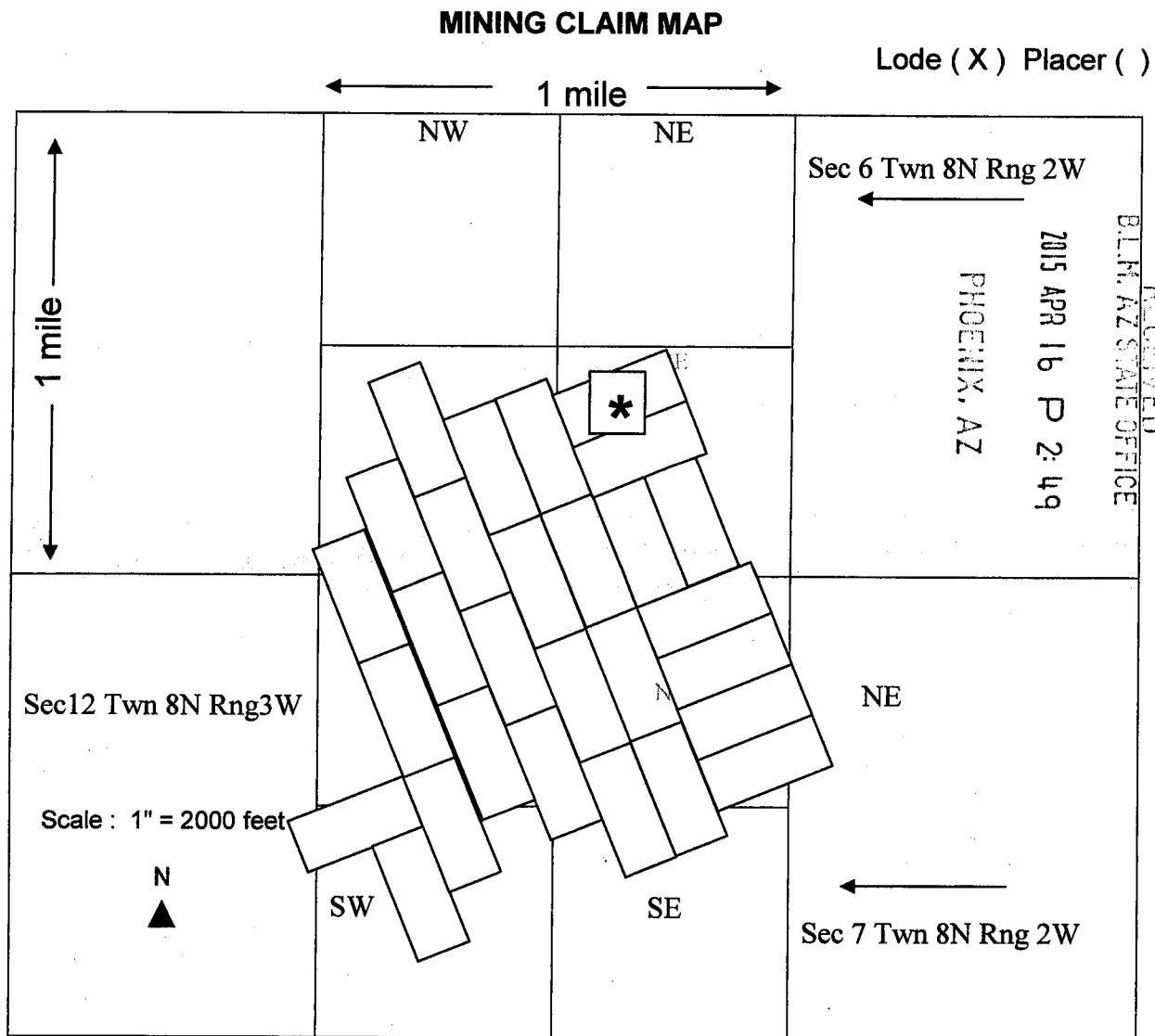
RECEIVED
B.L.M. AZ STATE OFFICE



1. The above map depicts the Jim 1 mining claim, which is located in Section (s) 6 Township 08N , Range 02W Gila and Salt River Base and Meridian, Yavapai County, Arizona. Total claim acreage is 20 acres.

2. The type of corner and location monuments used are as follows: 4"x4"x4' wood posts.

3. The bearings and distances in degrees and feet between the location monument #640 and to a public land survey monument are: From the SW corner of Section 6, T8N, R2W to the Location Monument along a Bearing of N55-47-18E from Geodetic North (WGS84) an approximate distance of 4682.79 international feet as depicted on the map.



1. The above map depicts the Jim 1 * mining claim, which is located in portions of the following quarter section (s), section (s), Township (s) and Range (s) NE & SE Quarter, Sec 6 Twn 8N, Rng 2W, Gila and Salt River Base and Meridian, Yavapai County, Arizona.

2. The type of corner and location monuments used are as follows: 4"x4"x4' wood posts.

3. The bearings and distances in degrees and feet between claim corners are as depicted on the map.

Return To: Swallow Mining LLC, PO Box 2479, Carefree AZ 85377

LOCATION NOTICE FOR LODE MINING CLAIM

Amendment BLM Serial # 431292

NOTICE IS HEREBY GIVEN that the Jim 2 lode mining claim has been located by Swallow Mining LLC whose current mailing address is PO Box 2479, Carefree, AZ 85377.

RECEIVED
BLM AZ STATE OFFICE
2015 AUG 13 P 1:13
PHOENIX, AZ
BLM
Date
Stamp

The general course of this claim is North Easterly and it is situated in Yavapai County, Arizona. This claim is 1500 feet in length and 600 feet in width. 20 total claim acreage. This claim runs from the location monument on which this location notice is posted approximately 150 feet in a North Easterly direction to the North East end line and 1350 feet in a South Westerly direction to the South West end line together with 300 feet in width on each side of said claim. This claim is marked by six monuments, one at each corner and one at the center of each end line of the claim.

The location monument on which this notice is posted is situated within Section 6, Township 8 North Range 2 West, Gila Salt River Base and Meridian, Arizona and this claim encompasses portions of the following quarter section (s), section (s), Township (s) and Range (s) SE Quarters, Sec 6, Twn 8N, Rng 2W Gila Salt River Base and Meridian, Arizona. The locality of this claim with reference to some natural object or permanent monument and additional Information concerning its

Amc 431292

locality are as follows: From the SW corner of Section 6, T8N, R2W to the Location Monument along a Bearing of N55-47-18E from Geodetic North (WGS84) and an approximate distance of 4611.39 feet as shown on the attached map. It is continuous to the Swallow Extension NE Claim to the SW & to the Jim 1 Claim to the NW..

DATED AND POSTED on the ground this 10th day of August, 2015

Locator(s) Agent

Print Name(s) David Stewart, President for Swallow Mining LLC

Signature(s) *David Stewart*

ENTERED
SEP 15 2015
RS

Return to: Swallow Mining LLC
PO Box 2479, Carefree AZ 85377

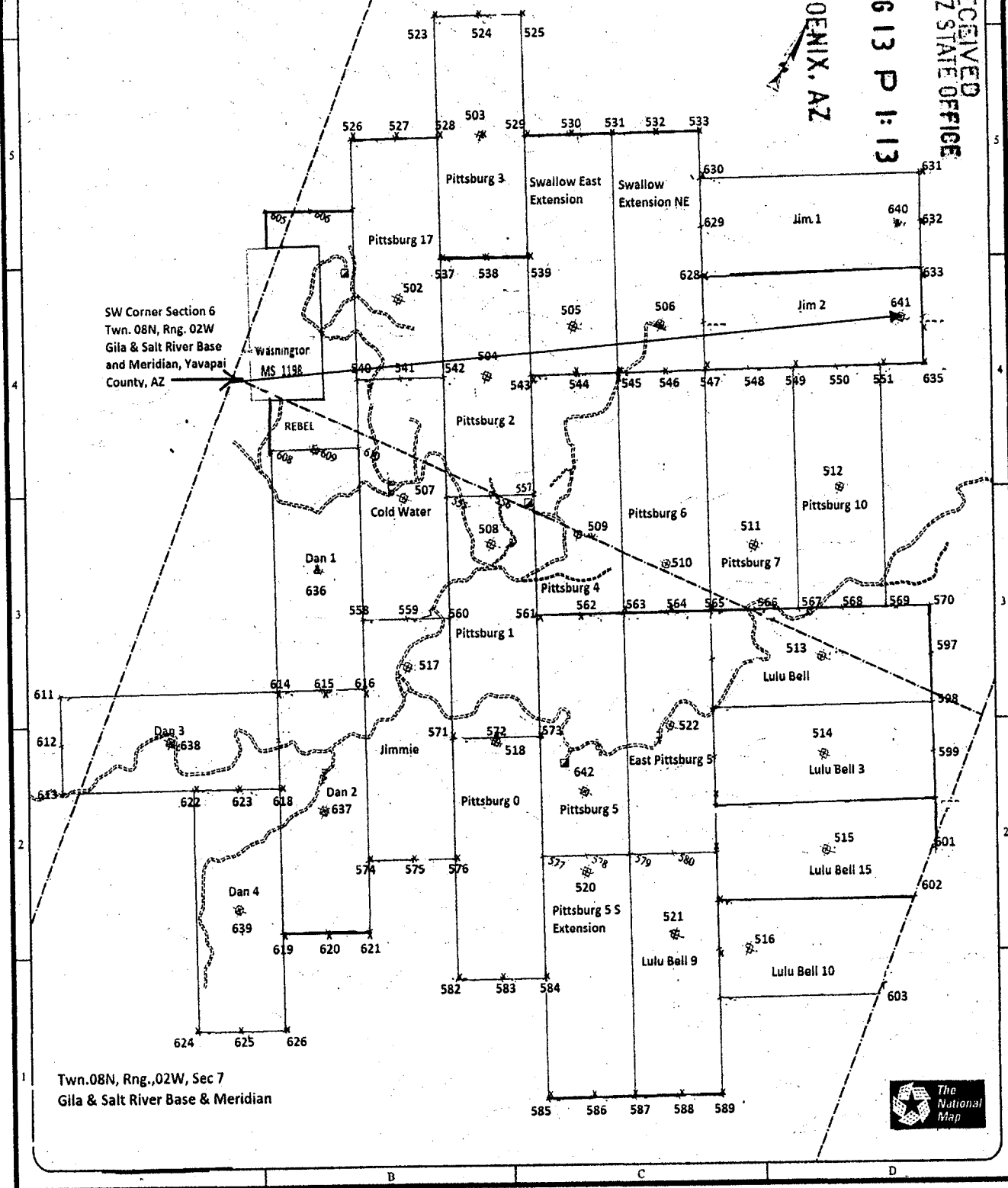
SCALE 1"=100'

SWALLOW MINING, LLC CLAIMS MAP

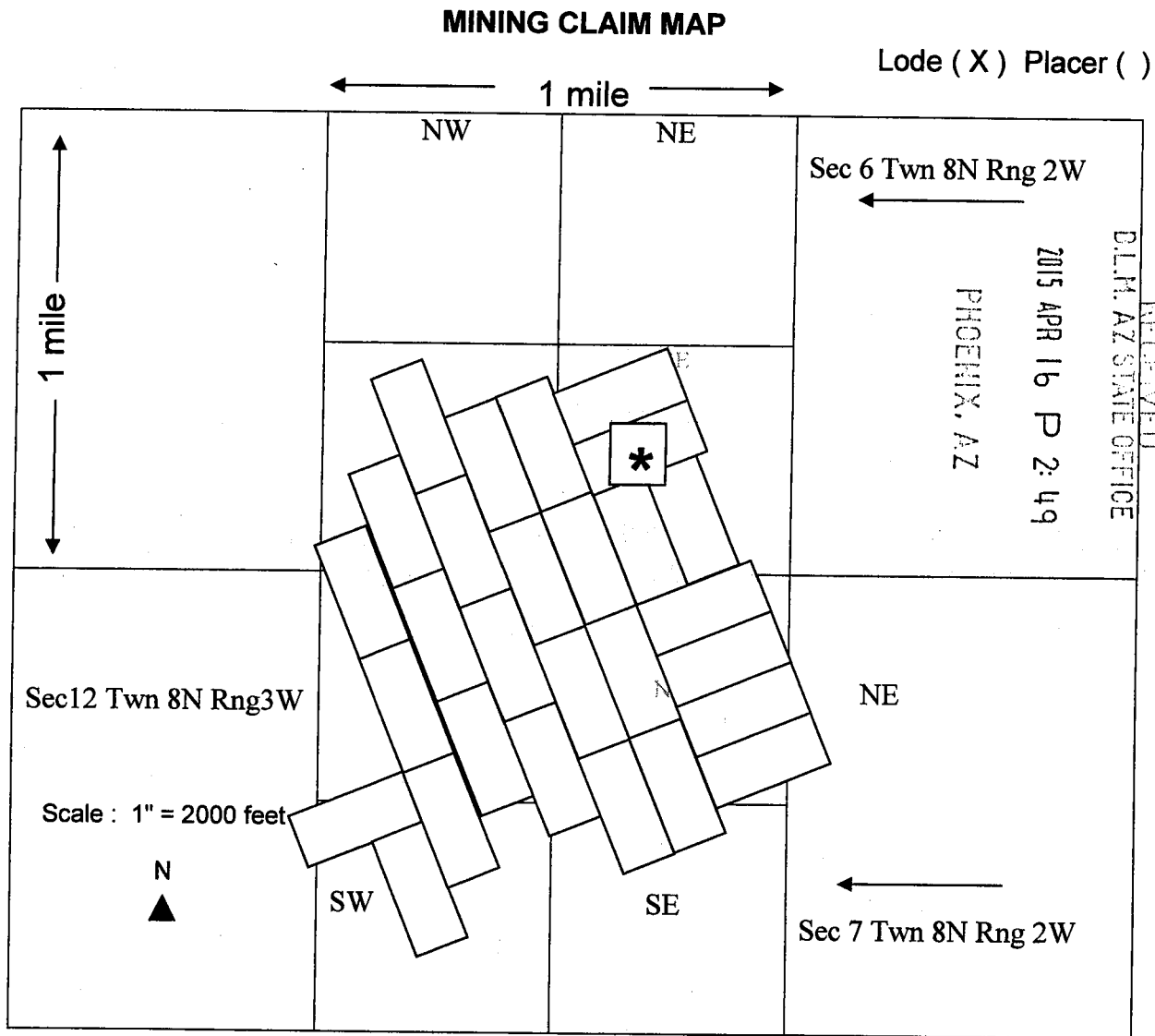
Section 6
PHOENIX, AZ

2015 AUG 13 P 1:13

RECEIVED
B.L.M. AZ STATE OFFICE



1. The above map depicts the Jim 2 mining claim, which is located in Section (s) 6 Township 08N , Range 02W Gila and Salt River Base and Meridian, Yavapai County, Arizona. Total claim acreage is 20 acres.
2. The type of corner and location monuments used are as follows: 4"x4"x4' wood posts.
3. The bearings and distances in degrees and feet between the location monument #641 and to a public land survey monument are: : From the SW corner of Section 6, T8N, R2W to the Location Monument along a Bearing of N55-47-18E from Geodetic North (WGS84) and an approximate distance of 4611.39 feet as shown above on the map.



1. The above map depicts the Jim 2 * mining claim, which is located in portions of the following quarter section (s), section (s), Township (s) and Range (s) SE Quarter, Sec 6, Twn 8N, Rng 2W, Gila and Salt River Base and Meridian, Yavapai County, Arizona.
2. The type of corner and location monuments used are as follows: 4"x4"x4' wood posts.
3. The bearings and distances in degrees and feet between claim corners are as depicted on the map.

Return To: Swallow Mining LLC, PO Box 2479, Carefree AZ 85377

LOCATION NOTICE FOR LODE MINING CLAIM

Amendment BLM Serial # 431293

NOTICE IS HEREBY GIVEN that the Lulu Bell lode mining claim has been located by Swallow Mining LLC whose current mailing address is PO Box 2479, Carefree, AZ 85377.

RECEIVED
BLM, AZ STATE OFFICE
2015 AUG 13 P 1:13
PHOENIX, AZ
BLM
Date
Stamp

The general course of this claim is North Easterly and it is situated in Yavapai County, Arizona. This claim is 1500 feet in length and 600 feet in width. 20 total claim acreage. This claim runs from the location monument on which this location notice is posted approximately 750 feet in a North Easterly direction to the North East end line and 750 feet in a South Westerly direction to the South West end line together with 300 feet in width on each side of said claim. This claim is marked by six monuments, one at each corner and one at the center of each end line of the claim. The location monument on which this notice is posted is situated within Section 7, Township 8 North Range 2 West, Gila Salt River Base and Meridian, Arizona and this claim encompasses portions of the following quarter section (s), section (s), Township (s) and Range (s) SE Quarter, Sec 6, & NE Quarter Sec 7 TwN 8N, Rng 2W Gila Salt River Base and Meridian, Arizona. The locality of this claim with reference to some natural object or permanent monument and additional information concerning its locality are as follows: From the SW corner of Section 6, T8N, R2W to the Location Monument *513 along a Bearing of S88-57-19E from Geodetic North (WGS84) and an approximate distance of 4409.87 feet as shown on the attached map. It is continuous to Pittsburg NO 7 to the NW & to the Pittsburg NO 10 Claim to the NW.

AMC 431293

DATED AND POSTED on the ground this 10th day of August, 2015

Locator(s) Agent

Print Name(s) David Stewart, President for Swallow Mining LLC

Signature(s) *David Stewart*

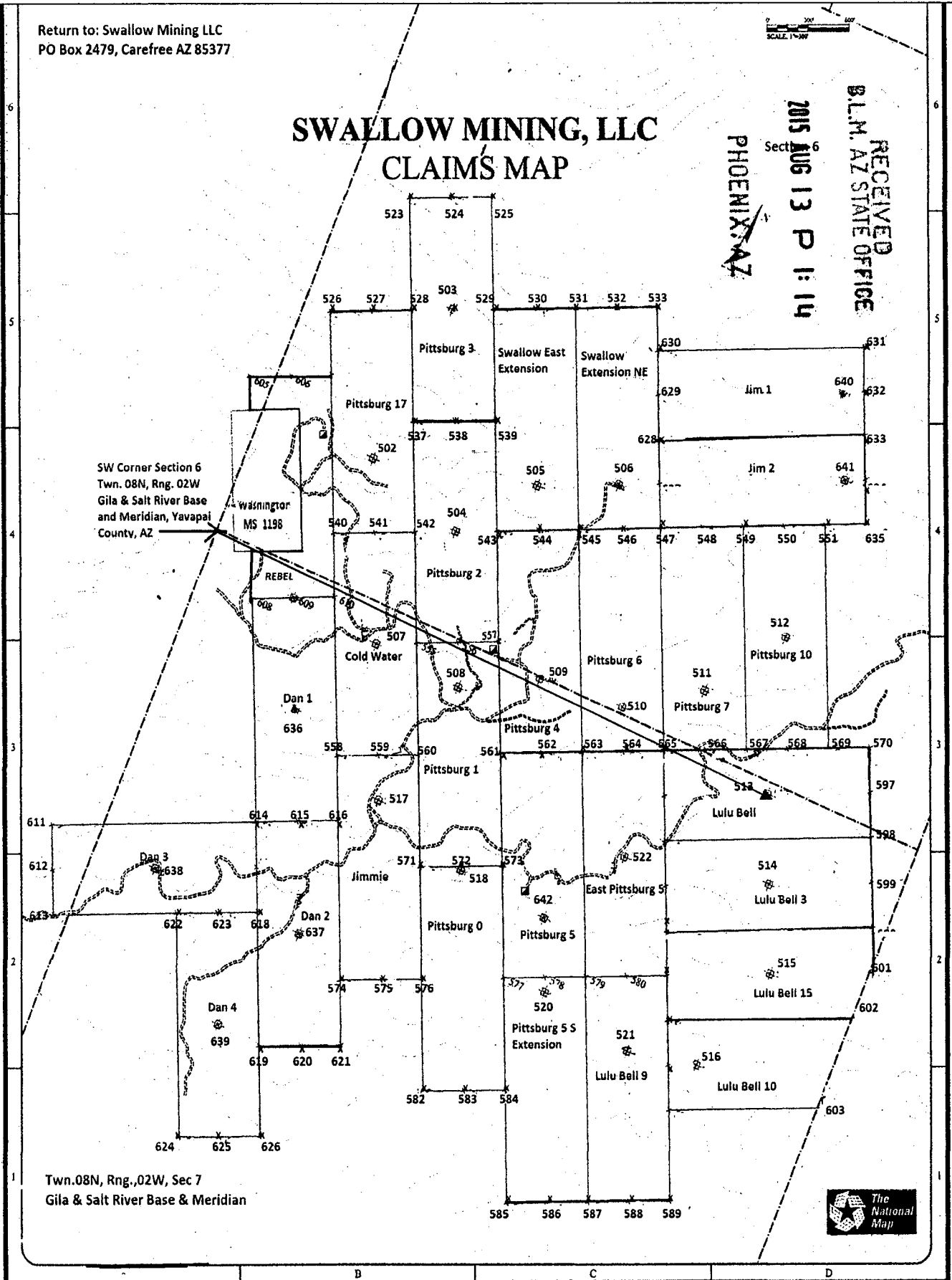
ENTERED
SEP 15 2015
RE

Return to: Swallow Mining LLC
 PO Box 2479, Carefree AZ 85377

SWALLOW MINING, LLC CLAIMS MAP

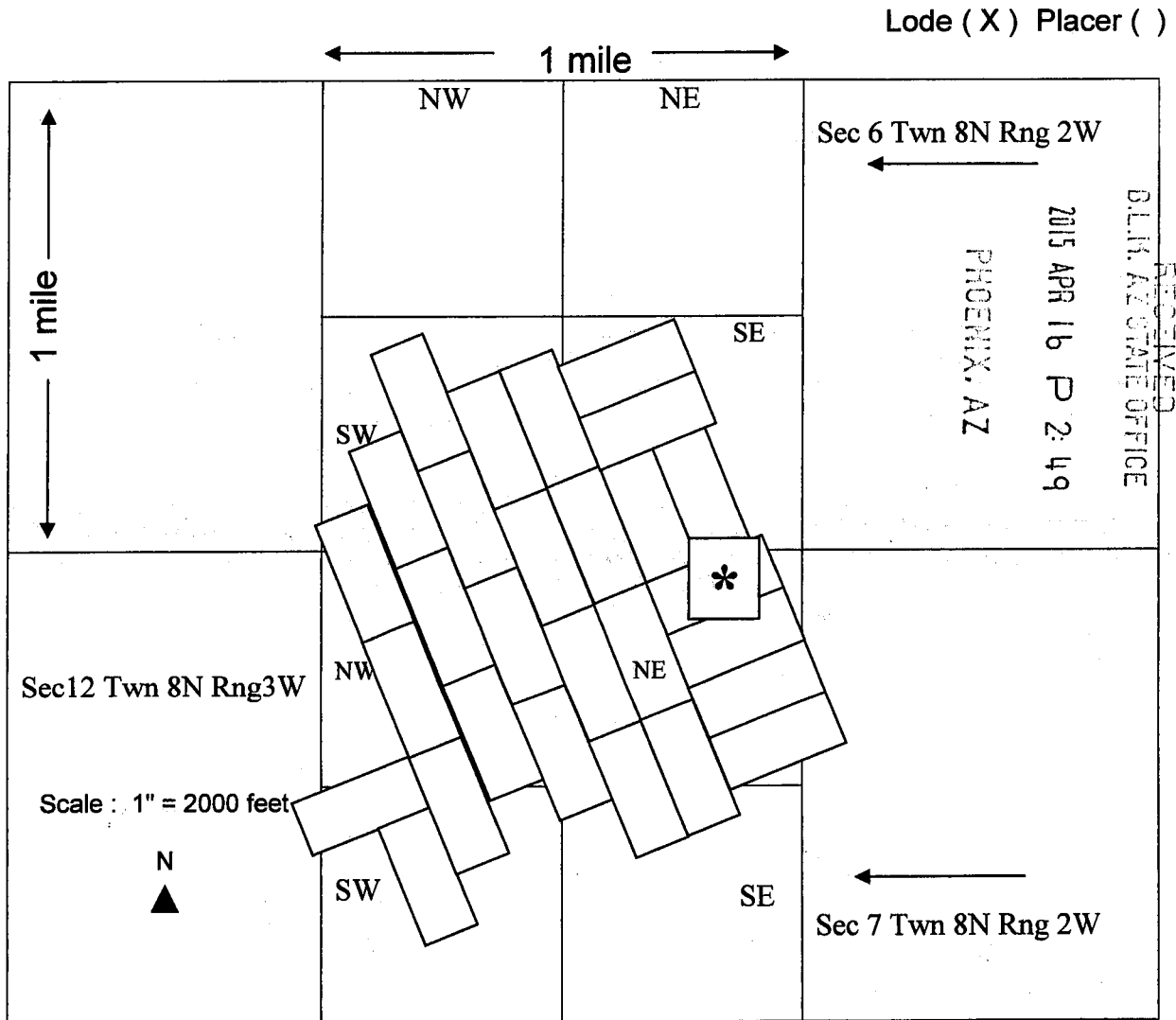
PHOENIX, AZ

RECEIVED
 B.L.M. AZ STATE OFFICE
 2015 AUG 13 P 1:14
 Sect 6



1. The above map depicts the Lulu Bell mining claim, which is located in Section (s) 6&7 Township 08N , Range 02W Gila and Salt River Base and Meridian, Yavapai County, Arizona. Total claim acreage is 20 acres.
2. The type of corner and location monuments used are as follows: 4"x4"x4' wood posts.
3. The bearings and distances in degrees and feet between the location monument #513 and to a public land survey monument are: : From the SW corner of Section 6, T8N, R2W to the Location Monument along a Bearing of S88-57-19E from Geodetic North (WGS84) and an approximate distance of 4409.87 feet as shown on the map above. It is continuous to Pittsburg NO 7 to the NW & the Pittsburg NO 10 Claim to the NW.

MINING CLAIM MAP



1. The above map depicts the Lulu-Belle * mining claim, which is located in portions of the following quarter section(s), section(s), Township(s) & Range(s) SE Quarter Sec 6, & NE Quarter Sec 7 Twn 8N, Rng 2W, Gila and Salt River Base and Meridian, Yavapai County, Arizona.

2. The type of corner and location monuments used are as follows: 4"x4"x4' wood posts.

3. The bearings and distances in degrees and feet between claim corners are as depicted on the map.

AM0431293

Return To: Swallow Mining LLC, PO Box 2479, Carefree AZ 85377

LOCATION NOTICE FOR LODE MINING CLAIM

Amendment BLM Serial # 431294

NOTICE IS HEREBY GIVEN that the Lulu Bell NO. 3 lode mining claim has been located by Swallow Mining LLC whose current mailing address is PO Box 2479, Carefree, AZ 85377.

RECEIVED
BLM, AZ STATE OFFICE
2015 AUG 13 P 1:14
PHOENIX, AZ
BLM
Date
Stamp

The general course of this claim is North Easterly and it is situated in Yavapai County, Arizona. This claim is 1500 feet in length and 600 feet in width. 20 total claim acreage. This claim runs from the location monument on which this location notice is posted approximately 750 feet in a North Easterly direction to the North East end line and 750 feet in a South Westerly direction to the South West end line together with 300 feet in width on each side of said claim. This claim is marked by six monuments, one at each corner and one at the center of each end line of the claim.

The location monument on which this notice is posted is situated within Section 7, Township 8 North Range 2 West, Gila Salt River Base and Meridian, Arizona and this claim encompasses portions of the following quarter section (s), section (s), Township (s) and Range (s) NE Quarter, Sec 7, Twn 8N, Rng 2W Gila Salt River Base and Meridian, Arizona. The locality of this claim with reference to some natural object or permanent monument and additional Information concerning its locality are as follows: From the SW corner of Section 6, T8N, R2W to the Location Monument along a Bearing of S82-17-18E from Geodetic North (WGS84) and an approximate distance of 4692.90 feet as shown on the attached map. It is continuous to Lulu Bell to the NW & to the Lulu Bell NO 15 Claim to the SE.

AMC 431294

DATED AND POSTED on the ground this 10th day of August, 2015

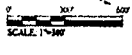
Locator(s) Agent

Print Name(s) David Stewart, President for Swallow Mining LLC

Signature(s) *David Stewart*

ENTERED
SEP 15 2015
BY: RS

Return to: Swallow Mining LLC
 PO Box 2479, Carefree AZ 85377



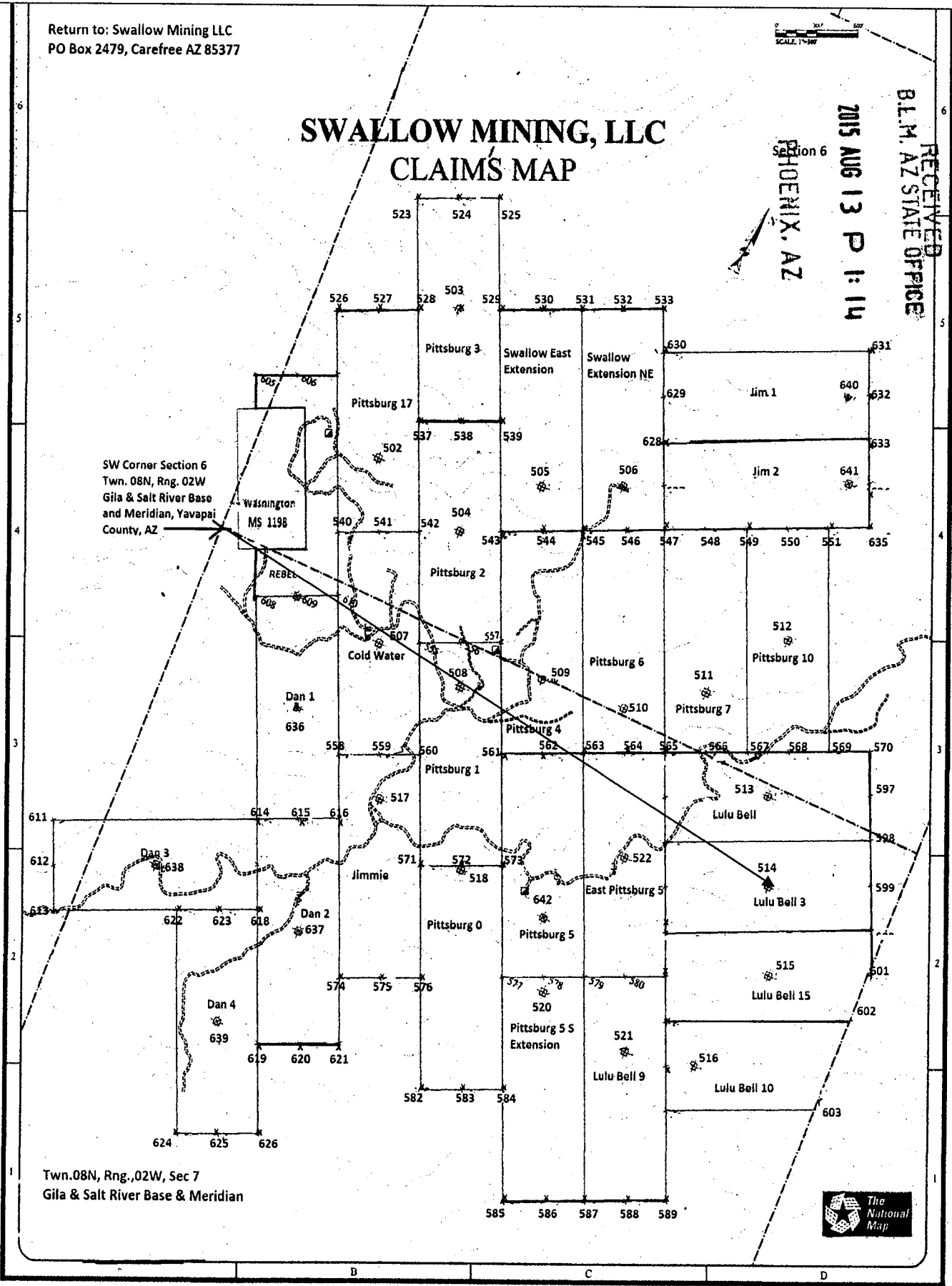
SWALLOW MINING, LLC CLAIMS MAP

Section 6

PHOENIX, AZ

2015 AUG 13 P 1:14

RECEIVED
 B.L.M. AZ STATE OFFICE



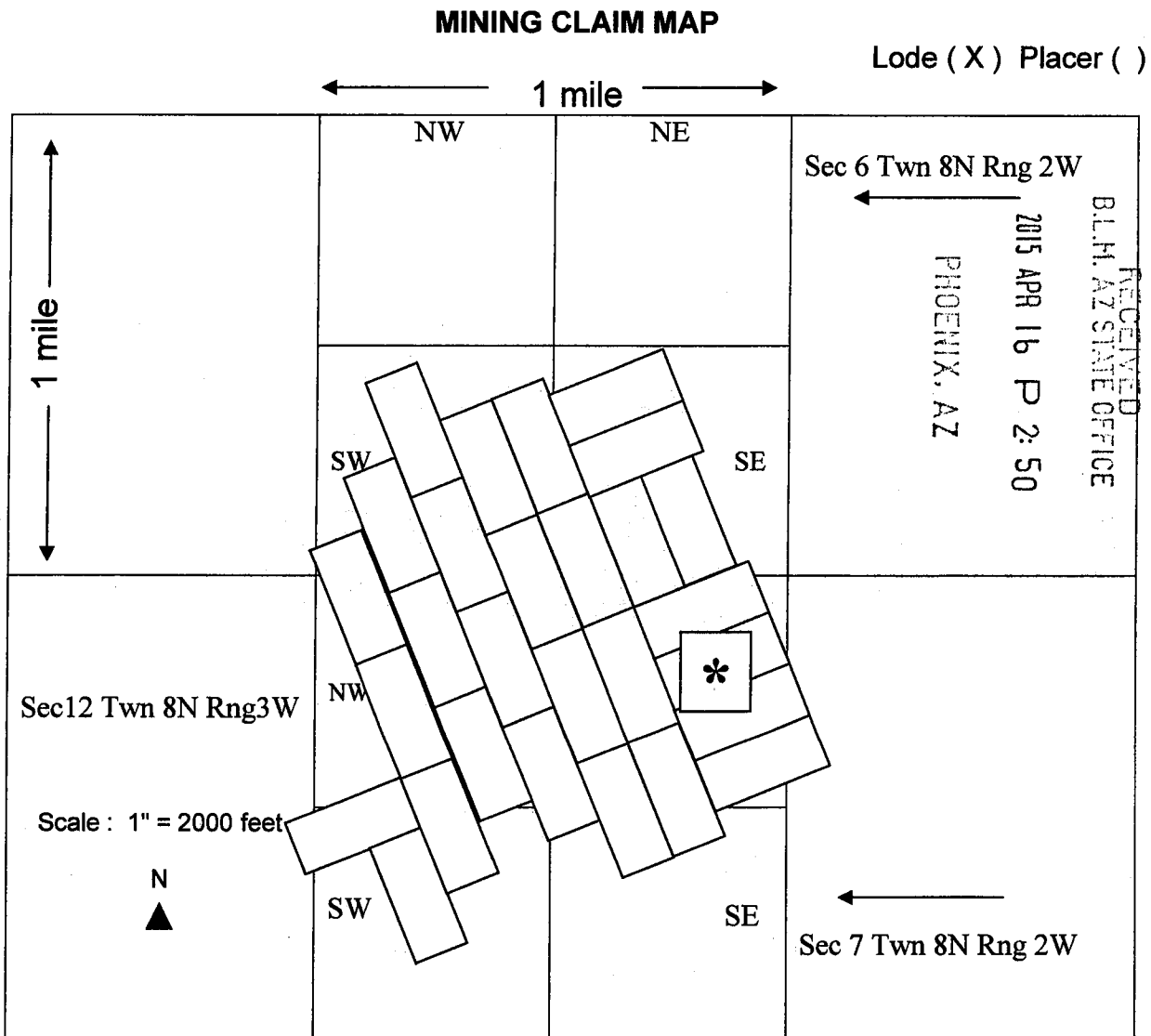
SW Corner Section 6
 Twn. 08N, Rng. 02W
 Gila & Salt River Base
 and Meridian, Yavapai
 County, AZ

Washington
 MS 1198

Twn. 08N, Rng., 02W, Sec 7
 Gila & Salt River Base & Meridian



1. The above map depicts the Lulu Bell NO 3 mining claim, which is located in Section (s) 7 Township 08N , Range 02W Gila and Salt River Base and Meridian, Yavapai County, Arizona. Total claim acreage is 20 acres.
2. The type of corner and location monuments used are as follows: 4"x4"x4' wood posts.
3. The bearings and distances in degrees and feet between the location monument #514 and to a public land survey monument are: : From the SW corner of Section 6, T8N, R2W to the Location Monument along a Bearing of S82-17-18E from Geodetic North (WGS84) and an approximate distance of 4692.90 feet as shown on the map above. It is continuous to Lulu Bell to the NW & to the Lulu Bell NO 15 Claim to the SE.



AMC431294

1. The above map depicts the Lulu-Belle NO. 3* mining claim, which is located in portions of the following quarter section(s), section(s), Township(s) & Range(s) NE Quarter Sec 7, TwN 8N, Rng 2W, Gila and Salt River Base and Meridian, Yavapai County, Arizona.

2. The type of corner and location monuments used are as follows: 4"x4"x4' wood posts.

3. The bearings and distances in degrees and feet between claim corners are as depicted on the map.

Return To: Swallow Mining LLC, PO Box 2479, Carefree AZ 85377

LOCATION NOTICE FOR LODE MINING CLAIM

Amendment BLM Serial # 431295

NOTICE IS HEREBY GIVEN that the Lulu Bell NO 9 lode mining claim has been located by Swallow Mining LLC whose current mailing address is PO Box 2479, Carefree, AZ 85377.

RECEIVED
BLM, AZ STATE OFFICE
2015 AUG 13 P 1:14
PHOENIX, AZ
BLM
Date
Stamp

The general course of this claim is North Easterly and it is situated in Yavapai County, Arizona. This claim is 1500 feet in length and 600 feet in width. 20 total claim acreage. This claim runs from the location monument on which this location notice is posted approximately 500 feet in a North Westerly direction to the North West end line and 1000 feet in a South Easterly direction to the South East end line together with 300 feet in width on each side of said claim. This claim is marked by six monuments, one at each corner and one at the center of each end line of the claim.

The location monument on which this notice is posted is situated within Section 7, Township 8 North Range 2 West, Gila Salt River Base and Meridian, Arizona and this claim encompasses portions of the following quarter section (s), section (s), Township (s) and Range (s) NE & SE Quarters Sec 7, Twn 8N, Rng 2W Gila Salt River Base and Meridian, Arizona. The locality of this claim with reference to some natural object or permanent monument and additional Information concerning its

locality are as follows: From the SW corner of Section 6, T8N, R2W to the Location Monument along a Bearing of N63-30-31-E from Geodetic North (WGS84) and an approximate distance of 4616.27 feet as shown on the attached map. It is continuous to Pittsburg NO 5 South Extension to the SW & to the Lulu Bell NO 10 Claim to the NE.

DATED AND POSTED on the ground this 11th day of August, 2015

Locator(s) Agent

Print Name(s) David Stewart, President for Swallow Mining LLC

Signature(s) *David Stewart*

ENTERED
SEP 15 2015
RE

AMC 431295

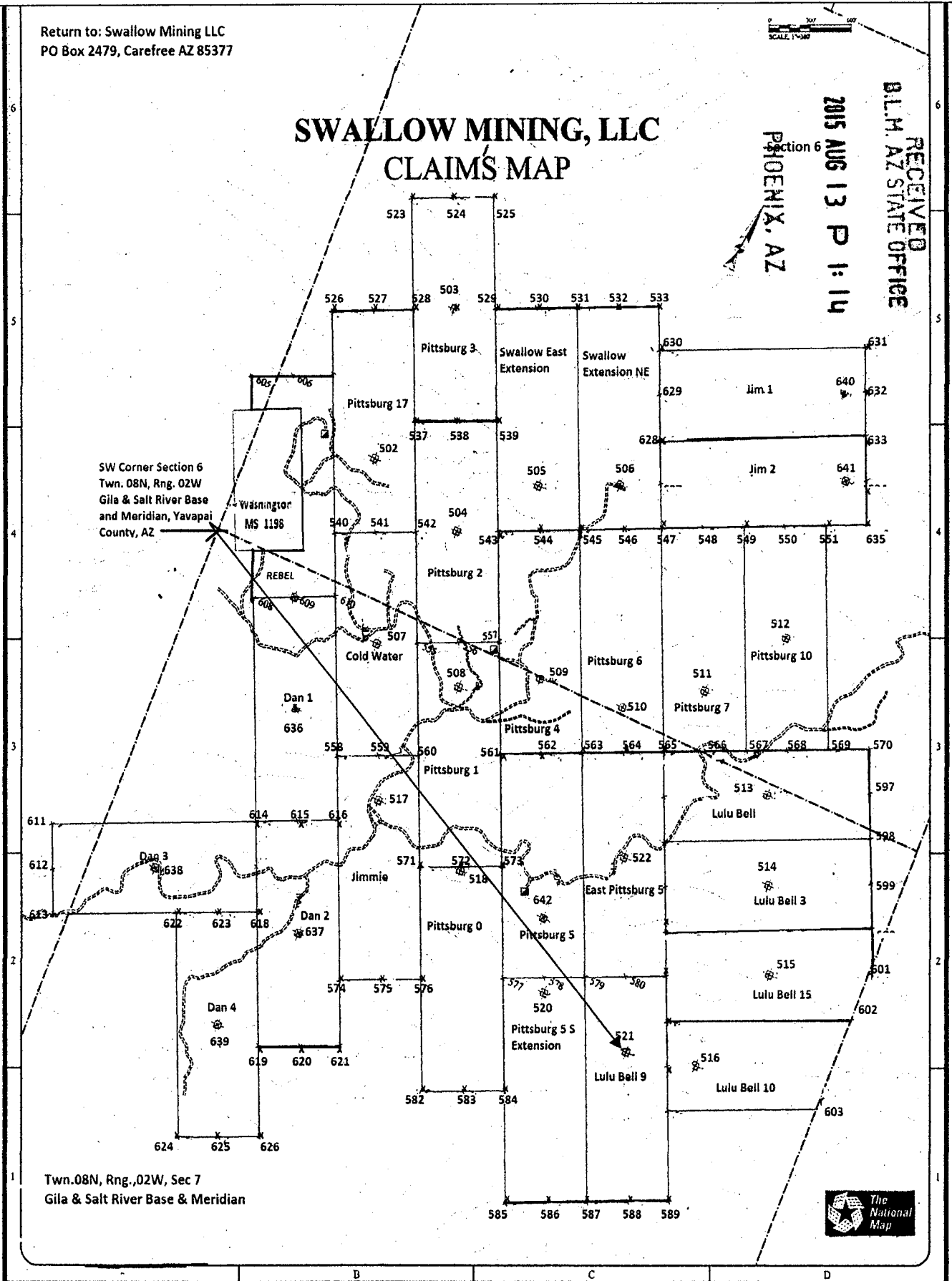
Return to: Swallow Mining LLC
PO Box 2479, Carefree AZ 85377

SWALLOW MINING, LLC CLAIMS MAP

PHOENIX, AZ
Section 6

2015 AUG 13 P 1:14

RECEIVED
B.L.M. AZ STATE OFFICE



1. The above map depicts the Lulu Bell NO 9 mining claim, which is located in Section (s) 7 Township 08N , Range 02W Gila and Salt River Base and Meridian, Yavapai County, Arizona. Total claim acreage is 20 acres.

2. The type of corner and location monuments used are as follows: 4"x4"x4' wood posts.

3. The bearings and distances in degrees and feet between the location monument #521 and to a public land survey monument are: From the SW corner of Section 6, T8N, R2W to the Location Monument along a Bearing of N63-30-31-E from Geodetic North (WGS84) and an approximate distance of 4616.27 feet as shown on the map above. It is continuous to Pittsburg NO 5 South Extensi to the SW & to the Lulu Bell NO 10 Claim to the NE.

Return To: Swallow Mining LLC, PO Box 2479, Carefree AZ 85377

LOCATION NOTICE FOR LODE MINING CLAIM

NOTICE IS HEREBY GIVEN that the Lulu-Belle NO. 9
_____ lode mining claim has been located
by Swallow Mining LLC whose current mailing
address is PO Box 2479, Carefree, AZ 85377

RECEIVED
BLM AZ STATE OFFICE
2015 APR 16 P 2:50
PHOENIX, AZ
BLM
Date
Stamp

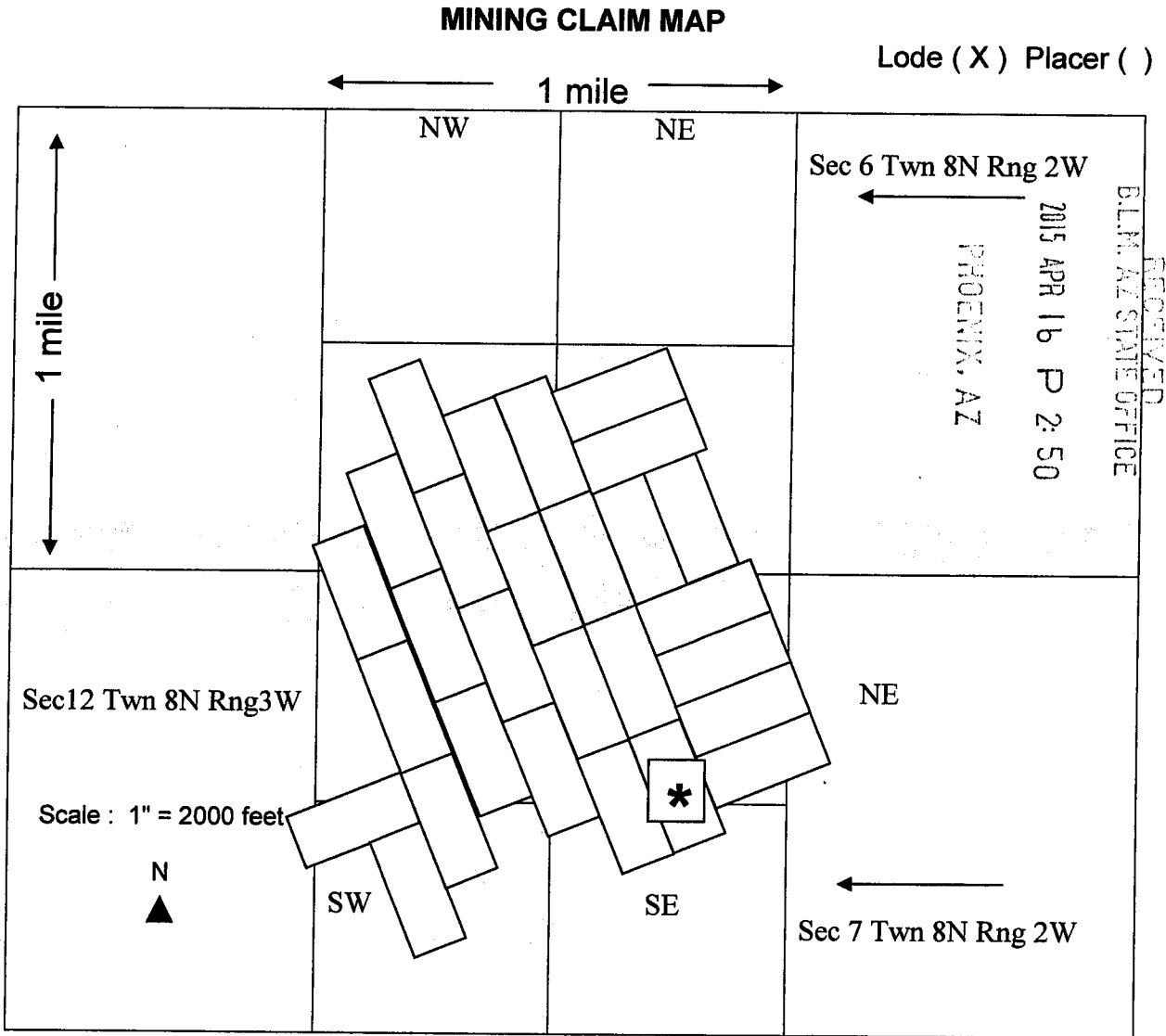
The general course of this claim is North Westerly and it is situated in Yavapai
County, Arizona. This claim is 1500 feet in length and 600 feet in width. This
claim runs from the location monument on which this location notice is posted approximately
500 feet in a Northwest direction to the NW end line and 1000 feet in
a Southeast direction to the SE end line, together with 300 feet in width on each side of said
claim. This claim is marked by six monuments, one at each corner and one at the center of each end
line of the claim. The location monument on which this notice is posted is situated within Section 7,
Twn 8 North Range 2 West, Gila Salt River Base and Meridian, Arizona and this claim
encompasses portions of the following quarter section (s), section (s), Township (s) and Range (s) NE
& SE Quarters, Sec 7, Twn 8N, Rng 2W Gila Salt River Base and Meridian, Arizona

AMC431295

The locality of this claim with reference to some natural object or permanent monument and additional
Information (if any) concerning its locality are as follows: It is continuous to the East Pittsburg NO. 5
Claim to the Northwest.

DATED AND POSTED on the ground this 30th day of March, 2015

LOCATOR (s) [Signature]
David Stewart for Swallow Mining LLC



AMC431295

1. The above map depicts the Lulu-Belle NO. 9 ^{*} mining claim, which is located in portions of the following quarter section (s), section (s), Township (s) and Range (s) NE & SE Quarters Sec 7, Twn 8N, Rng 2W, Gila and Salt River Base and Meridian, Yavapai County, Arizona.
2. The type of corner and location monuments used are as follows: 4"x4"x4' wood posts.
3. The bearings and distances in degrees and feet between claim corners are as depicted on the map.

Return To: Swallow Mining LLC, PO Box 2479, Carefree AZ 85377

LOCATION NOTICE FOR LODE MINING CLAIM

Amendment BLM Serial # 431296

NOTICE IS HEREBY GIVEN that the Lulu Bell NO 10 lode mining claim has been located by Swallow Mining LLC whose current mailing address is PO Box 2479, Carefree, AZ 85377

RECEIVED
BLM, AZ STATE OFFICE
2015 AUG 13 P 1:14
PHOENIX, AZ
BLM
Date
Stamp

This claim is 1300 feet in length on the NE side and 600 feet in width on the SW end line. It is approximately 1050 feet long on the SE side where a corner stake is placed at this end of the claim and before the border of section 8, Twn. 8N, Rng. 2W. No claim is placed on any part of section 8. The claim line runs from this stake to the NE end line stake. This claim runs from the location monument on which this location notice is posted approximately 200 feet in a Southwest direction to the SW end line and approximately 1000 feet in a Northeasterly direction to the NE end line. This claim is marked by six monuments, one at each corner and one at the center of the SW end line and one at the center of the claim on the NE end line. The location monument on which this notice is posted is situated within Sec. 7, Twn. 8 North Rng. 2 West, Gila Salt River Base and Meridian, Arizona and this claim encompasses portions of the following quarter section (s), section (s), Township (s) and Range (s) NE Quarter, Sec 7, Twn 8N, Rng 2W Gila Salt River Base and Meridian, Arizona. The locality of this claim with reference to some natural object or permanent monument and additional information (if any) concerning its locality are as follows: From the SW corner of Sec.6, T8N, R2W to the Location Monument along a Bearing of S67-09-47E from Geodetic North (WGS84) and an approximate distance of 5023.32 feet as shown on the attached map. It is continuous to the Lulu Bell 15 to the NW & to the Lulu Bell 9 Claim to the SW.

AMC 431296

DATED AND POSTED on the ground this 12th day of August, 2015

Locator(s) Agent

Print Name(s) David Stewart, President for Swallow Mining LLC

Signature(s) *David Stewart*

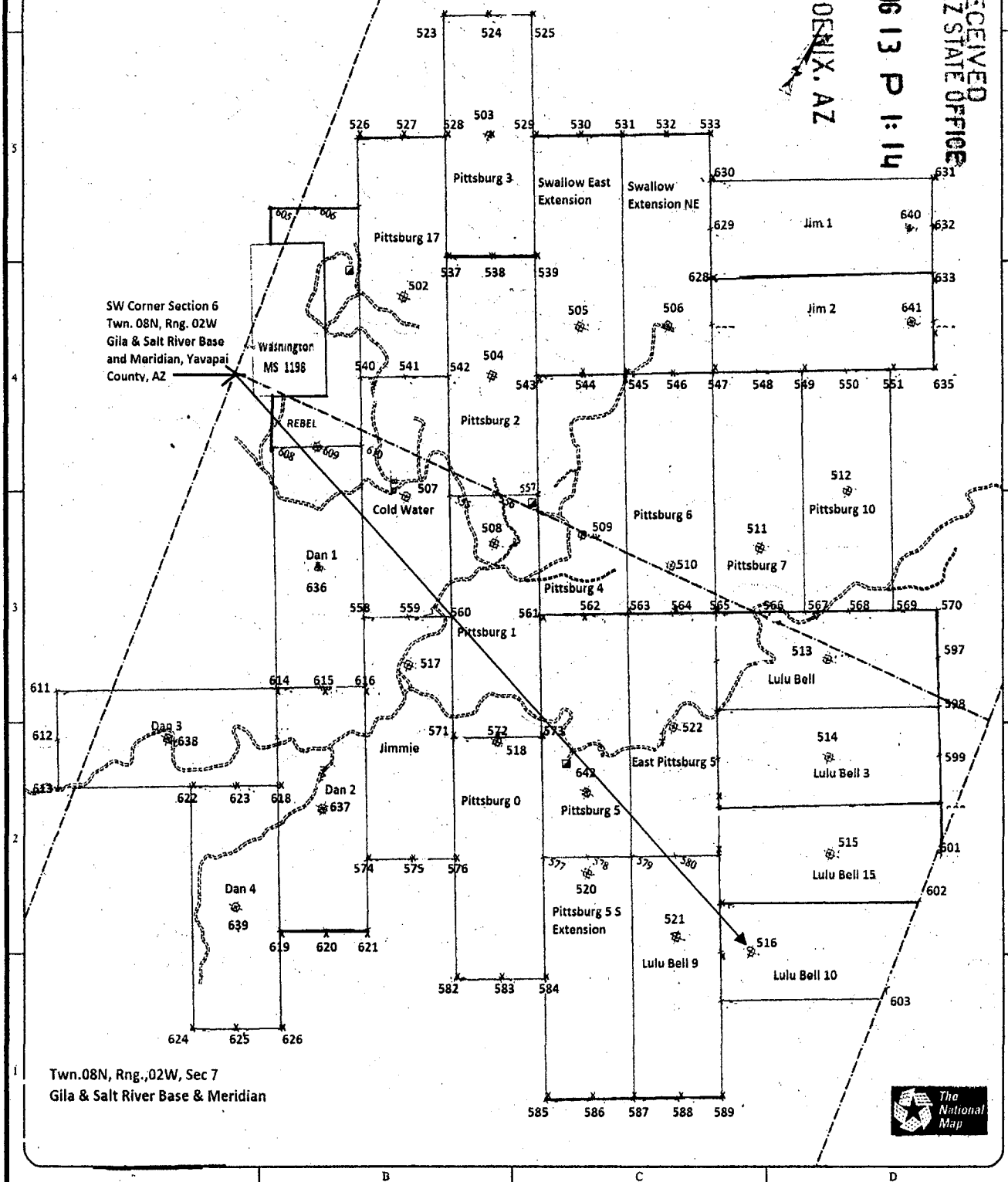
ENTERED
SEP 15 2015
BY: RE

Return to: Swallow Mining LLC
PO Box 2479, Carefree AZ 85377

SCALE 1"=100'

SWALLOW MINING, LLC CLAIMS MAP

RECEIVED
B.L.M. AZ STATE OFFICE
2015 AUG 13 P 1:14
Section
PHOENIX, AZ

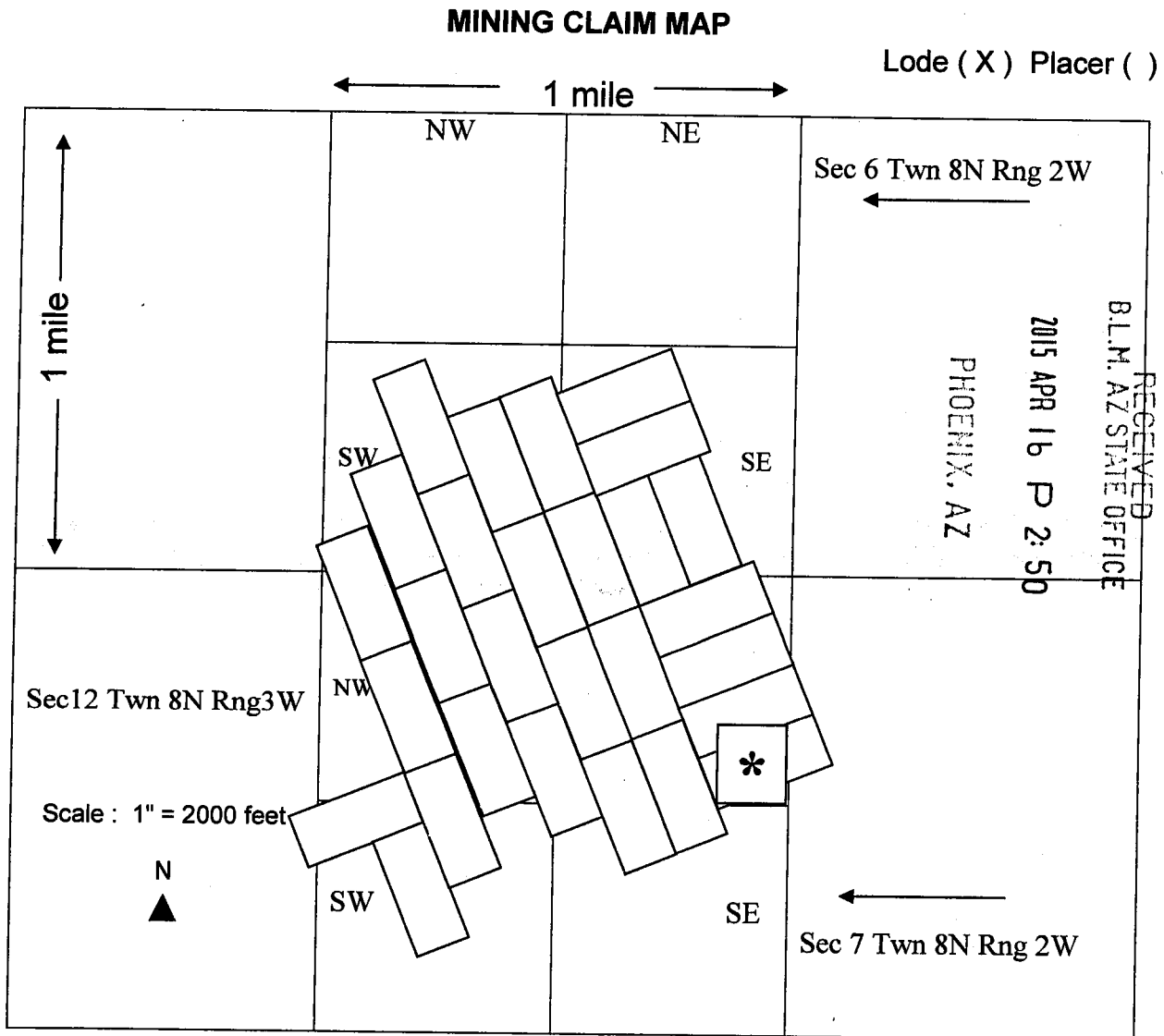


SW Corner Section 6
Twn. 08N, Rng. 02W
Gila & Salt River Base
and Meridian, Yavapai
County, AZ

Twn. 08N, Rng. 02W, Sec 7
Gila & Salt River Base & Meridian



1. The above map depicts the Lulu Bell 10 mining claim, which is located in Section (s) 7 Township 08N , Range 02W Gila and Salt River Base and Meridian, Yavapai County, Arizona.
2. The type of corner and location monuments used are as follows: 4"x4"x4' wood posts.
3. The bearings and distances in degrees and feet between the location monument #516 and to a public land survey monument are: : From the SW corner of Sec.6, T8N, R2W to the Location Monument along a Bearing of S67-09-47E from Geodetic North (WGS84) and an approximate distance of 5023.32 feet as shown on the map above. It is continuous to the Lulu Bell 15 to the NW & —ne Lulu Bell 9 Claim to the SW.



AMC431296

1. The above map depicts the Lulu-Belle 10 * mining claim, which is located in portions of the following quarter section(s), section(s), Township(s) & Range(s) NE & SE Quarters, Sec 7, Twn 8N, Rng 2W, Gila and Salt River Base and Meridian, Yavapai County, Arizona.
2. The type of corner and location monuments used are as follows: 4"x4"x4' wood posts.
3. The bearings and distances in degrees and feet between claim corners are as depicted on the map.

Return To: Swallow Mining LLC, PO Box 2479, Carefree AZ 85377

LOCATION NOTICE FOR LODE MINING CLAIM

Amendment BLM Serial # 431297

NOTICE IS HEREBY GIVEN that the Lulu Bell NO 15 lode mining claim has been located by Swallow Mining LLC whose current mailing address is PO Box 2479, Carefree, AZ 85377

RECEIVED
BLM, AZ STATE OFFICE
2015 AUG 13 P 1:14
PHOENIX, AZ
BLM
Date
Stamp

This claim is 1500 feet in length on the NE side. and 600 feet in width on the SW end line. It is approximately 1300 feet long on the SE side where a corner stake is placed at this end of the claim and before the border of section 8, Twn. 8N, Rng. 2W. No claim is placed on any part of section 8. The claim line runs from this stake to the NE end line stake. This claim runs from this end line stake 300 feet to the NE corner stake. This claim runs from the location monument on which this location notice is posted approximately 750 feet in a Southwest direction to the SW end line and 750 feet in a Northeast direction to the NE end line. This claim is marked by six monuments, one at each corner and one at the center of the SW end line and one at the center of the claim on the NE end line. The location monument on which this notice is posted is situated within Sec. 7, Twn. 8 North Rng. 2 West, Gila Salt River Base and Meridian, Arizona and this claim encompasses portions of the following quarter section (s), section (s), Township (s) and Range (s) NE Quarter, Sec 7, Twn 8N, Rng 2W Gila Salt River Base and Meridian, Arizona. The locality of this claim with reference to some natural object or permanent monument and additional information (if any) concerning its locality are as follows: From the SW corner of Sec.6, T8N, R2W to the Location Monument along a Bearing of S76-26-55E from Geodetic North (WGS84) and an approximate distance of 5031.87 feet as shown on the attached map. It is continuous to the Lulu Bell 3 to the NW & to the East Pittsburg 5 Claim to the SW.

AMC 431297

DATED AND POSTED on the ground this 12th day of August, 2015

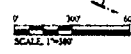
Locator(s) Agent

Print Name(s) David Stewart, President for Swallow Mining LLC

Signature(s) *David Stewart*

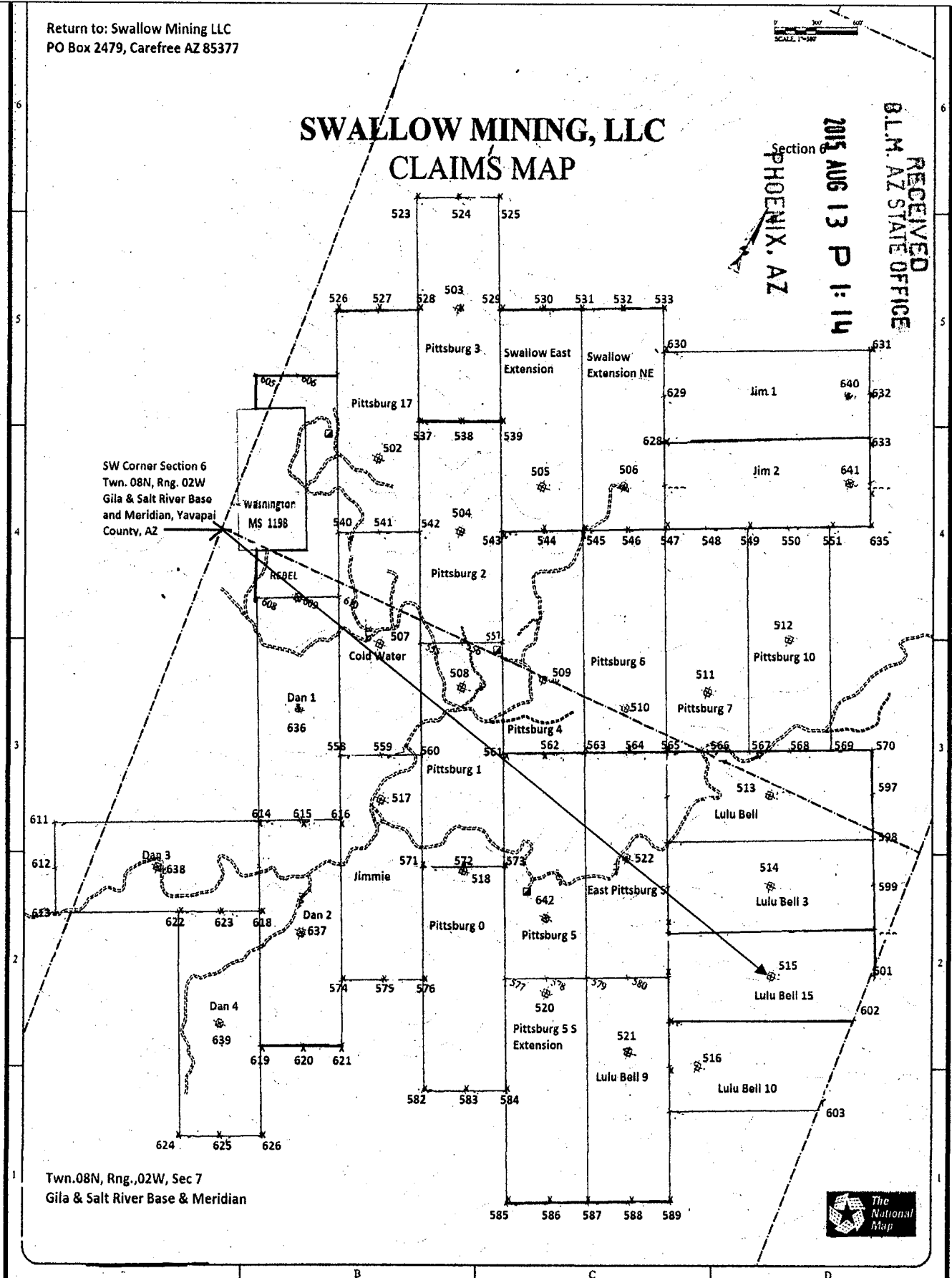
ENTERED
SEP 15 2015
RS

Return to: Swallow Mining LLC
PO Box 2479, Carefree AZ 85377

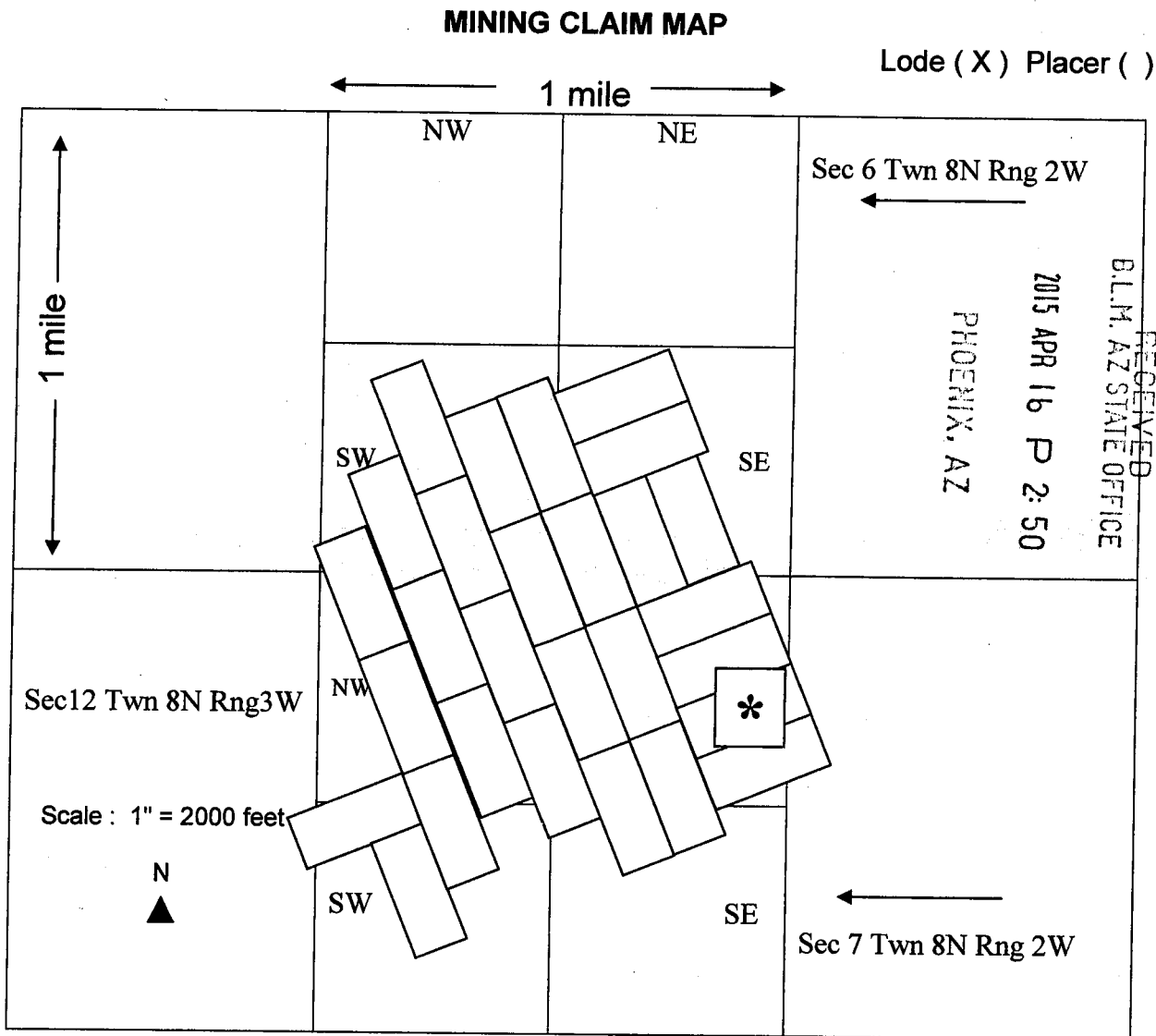


SWALLOW MINING, LLC CLAIMS MAP

RECEIVED
B.L.M. AZ STATE OFFICE
2015 AUG 13 P 1:14
Section 6
PHOENIX, AZ



1. The above map depicts the Lulu Bell NO 15 mining claim, which is located in Section (s) 7 Township 08N , Range 02W Gila and Salt River Base and Meridian, Yavapai County, Arizona. Total claim acreage is approximately 19 acres.
2. The type of corner and location monuments used are as follows: 4"x4"x4' wood posts.
3. The bearings and distances in degrees and feet between the location monument #515 and to a public land survey monument are : From the SW corner of Sec.6, T8N, R2W to the Location Monument along a Bearing of S76-26-55E from Geodetic North (WGS84) and an approximate distance of 5031.87 feet as shown on the map above. It is continuous to the Lulu Bell 3 to the NW & East Pittsburg 5 Claim to the SW.



AM04312971

1. The above map depicts the Lulu-Belle 15 * mining claim, which is located in portions of the following quarter section(s), section(s), Township(s) & Range(s) NE Quarter Sec 7, Twn 8N, Rng 2W, Gila and Salt River Base and Meridian, Yavapai County, Arizona.
2. The type of corner and location monuments used are as follows: 4"x4"x4' wood posts.
3. The bearings and distances in degrees and feet between claim corners are as depicted on the map.

Return To: Swallow Mining LLC, PO Box 2479, Carefree AZ 85377

RECEIVED
BLM AZ STATE OFFICE

2015 AUG 13 P 1:14

PHOENIX, AZ

LOCATION NOTICE FOR LODE MINING CLAIM

Amendment BLM Serial # 431298

BLM
Date
Stamp

NOTICE IS HEREBY GIVEN that the Swallow East Extension
lode mining claim has been located by Swallow Mining LLC
whose current mailing address is PO Box 2479, Carefree, AZ

85377. The general course of this claim is North Easterly and it is situated in Yavapai County, Arizona. This claim is 1500 feet in length and 600 feet in width. 20 total claim acreage. This claim runs from the location monument on which this location notice is posted approximately 1200 feet in a North Westerly direction to the North West end line and 300 feet in a South Easterly direction to the South East end line together with 300 feet in width on each side of said claim. This claim is marked by six monuments, one at each corner and one at the center of each end line of the claim.

The location monument on which this notice is posted is situated within Section 6, Township 8 North Range 2 West, Gila Salt River Base and Meridian, Arizona and this claim encompasses portions of the following quarter section (s), section (s), Township (s) and Range (s) SW Quarter, Sec 6, Twn 8N, Rng 2W Gila Salt River Base and Meridian, Arizona. The locality of this claim with reference to some natural object or permanent monument and additional information concerning its

AMC 431298

locality are as follows: From the SW corner of Section 6, T8N, R2W to the Location Monument along a Bearing of N60-09-01E from Geodetic North (WGS84) and an approximate distance of 2368.00 feet as shown on the attached map. It is continuous to the Swallow Extension NE Claim & to the Pittsburg NO 4 to the SE.

DATED AND POSTED on the ground this 11th day of August, 2015

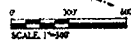
Locator(s) Agent

Print Name(s) David Stewart, President for Swallow Mining LLC

Signature(s) *David Stewart*

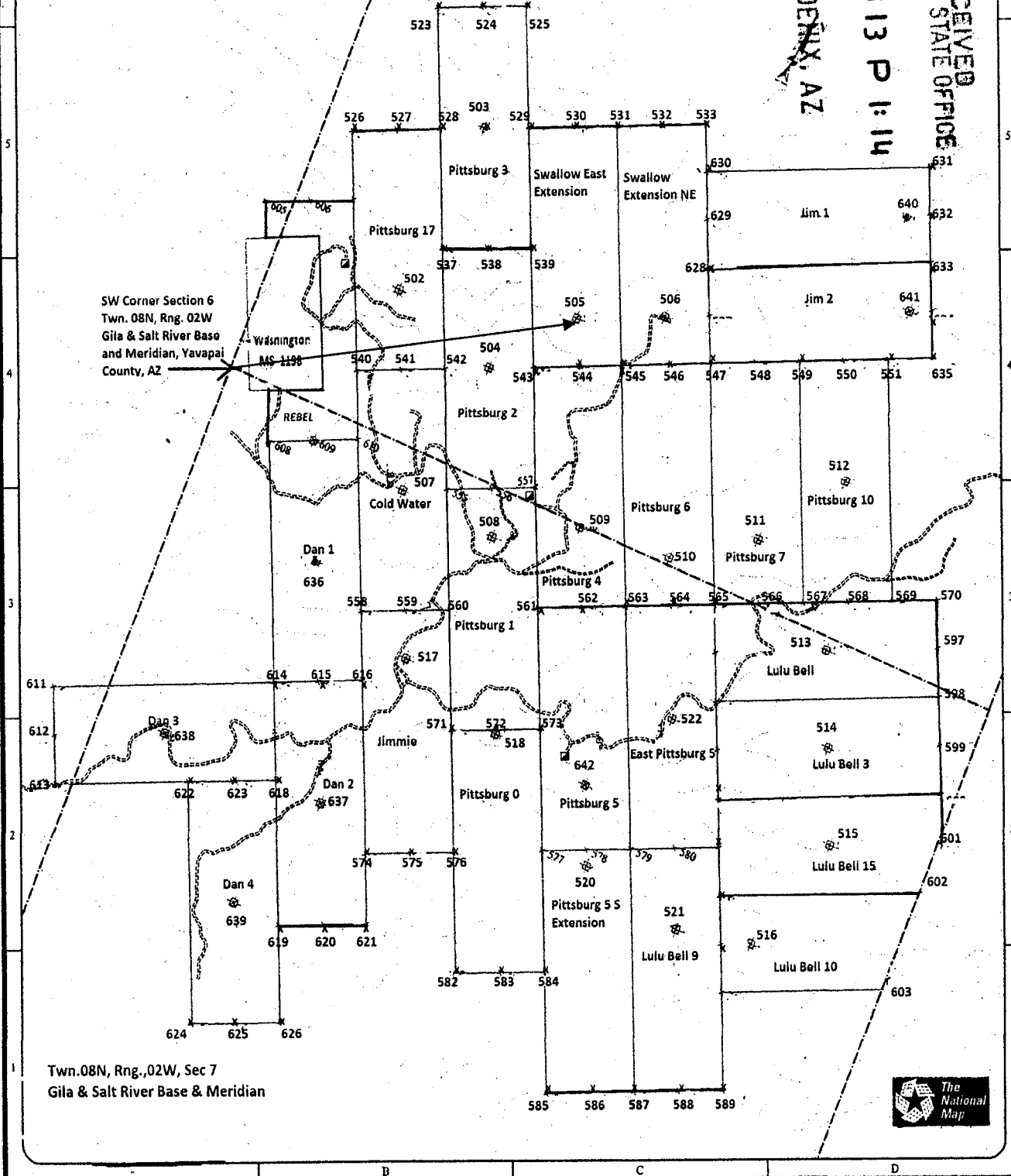
ENTERED
SEP 15 2015
RE

Return to: Swallow Mining LLC
 PO Box 2479, Carefree AZ 85377



SWALLOW MINING, LLC CLAIMS MAP

RECEIVED
 B.L.M. AZ STATE OFFICE
 2015 AUG 13 P 1:14
 PHOENIX, AZ



Twn. 08N, Rng. 02W, Sec 7
 Gila & Salt River Base & Meridian



1. The above map depicts the Swallow East Extension mining claim, which is located in Section (s) 6 Township 08N, Range 02W Gila and Salt River Base and Meridian, Yavapai County, Arizona. Total claim acreage is 20 acres.
2. The type of corner and location monuments used are as follows: 4"x4"x4' wood posts.
3. The bearings and distances in degrees and feet between the location monument #505 and to a public land survey monument are: : From the SW corner of Section 6, T8N, R2W to the Location Monument along a Bearing of N60-09-01E from Geodetic North (WGS84) and an approximate distance of 2368.00 feet as shown on the map above. It is continuous to the Swallow Extension NE Claim & to the Pittsburg NO 4 Claim to the SE.

Return To: Swallow Mining LLC, PO Box 2479, Carefree AZ 85377

LOCATION NOTICE FOR LODE MINING CLAIM

NOTICE IS HEREBY GIVEN that the Swallow East Extension
_____ lode mining claim has been located
by Swallow Mining LLC whose current mailing
address is PO Box 2479, Carefree, AZ 85377

BLM Date Stamp	2015 APR 16 P 2:50	RECEIVED BLM, AZ STATE OFFICE
	PHOENIX, AZ	

The general course of this claim is Northwesterly and it is situated in Yavapai County, Arizona.

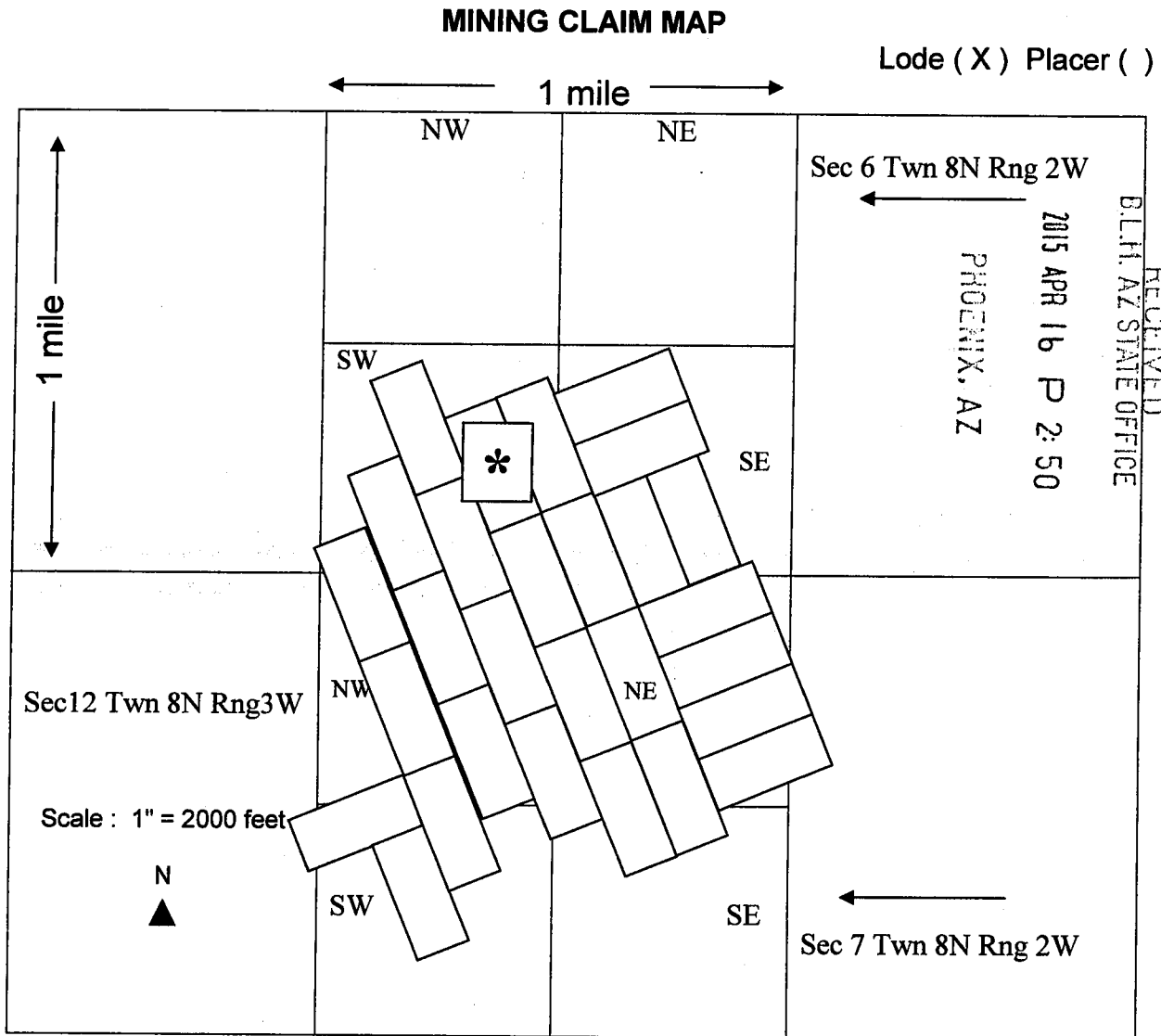
This claim is 1500 feet in length and 600 feet in width. This claim runs from the location monument on which this location notice is posted approximately 300 feet in a Southeasterly direction to the SE end line and 1200 feet in a Northwesterly direction to the NW end line together with 300 feet in width on each side of said claim.. This claim is marked by six monuments, one at each corner and one at the center of each end line of the claim.

The location monument on which this notice is posted is situated within Section 6, Township 8 North Range 2 West, Gila Salt River Base and Meridian, Arizona and this claim encompasses portions of the following quarter section (s), section (s), Township (s) and Range (s) SW Quarter, Sec 6, Twn 8N, Rng 2W Gila Salt River Base and Meridian, Arizona. The locality of this claim with reference to some natural object or permanent monument and additional information (if any) concerning its locality are as follows: It is continuous to the Swallow Extension NE Claim to the NE.

DATED AND POSTED on the ground this 29th day of March, 2015

LOCATOR (s) 
David Stewart for Swallow Mining LLC

AMC 431298



AM0431298

1. The above map depicts the Swallow East Extension * mining claim, which is located in portions of the following quarter section(s), section(s), Township(s) & Range(s) SW Quarter Sec 6, Twn 8N, Rng 2W, Gila and Salt River Base and Meridian, Yavapai County, Arizona.
2. The type of corner and location monuments used are as follows: 4"x4"x4' wood posts.
3. The bearings and distances in degrees and feet between claim corners are as depicted on the map.

Return To: Swallow Mining LLC, PO Box 2479, Carefree AZ 85377

LOCATION NOTICE FOR LODE MINING CLAIM

Amendment BLM Serial # 431299

NOTICE IS HEREBY GIVEN that the Swallow Extension NE lode mining claim has been located by Swallow Mining LLC whose current mailing address is PO Box 2479, Carefree, AZ 85377. The general course of this claim is North Westerly

RECEIVED
BLM, AZ STATE OFFICE
2015 AUG 13 P 1:14
PHOENIX, AZ
BLM
Date
Stamp

and it is situated in Yavapai County, Arizona. This claim is 1500 feet in length and 600 feet in width. 20 total claim acreage. This claim runs from the location monument on which this location notice is posted approximately 1200 feet in a North Westerly direction to the North West end line and 300 feet in a South Easterly direction to the South West end line together with 300 feet in width on each side of said claim. This claim is marked by six monuments, one at each corner and one at the center of each end line of the claim.

The location monument on which this notice is posted is situated within Section 6, Township 8 North Range 2 West, Gila Salt River Base and Meridian, Arizona and this claim encompasses portions of the following quarter section (s), section (s), Township (s) and Range (s) SE & SW Quarters, Sec 6, Twn 8N, Rng 2W Gila Salt River Base and Meridian, Arizona. The locality of this claim with reference to some natural object or permanent monument and additional information concerning its

locality are as follows: From the SW corner of Section 6, T8N, R2W to the Location Monument along a Bearing of N61-23-21E from Geodetic North (WGS84) and an approximate distance of 2965.26 feet as shown on the attached map. It is continuous to the Jim 1 & Jim 2 claims to the NE.

DATED AND POSTED on the ground this 11th day of August, 2015

Locator(s) Agent

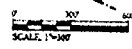
Print Name(s) David Stewart, President for Swallow Mining LLC

Signature(s) *David Stewart*

INTERESTED
SEP 15 2015
RS

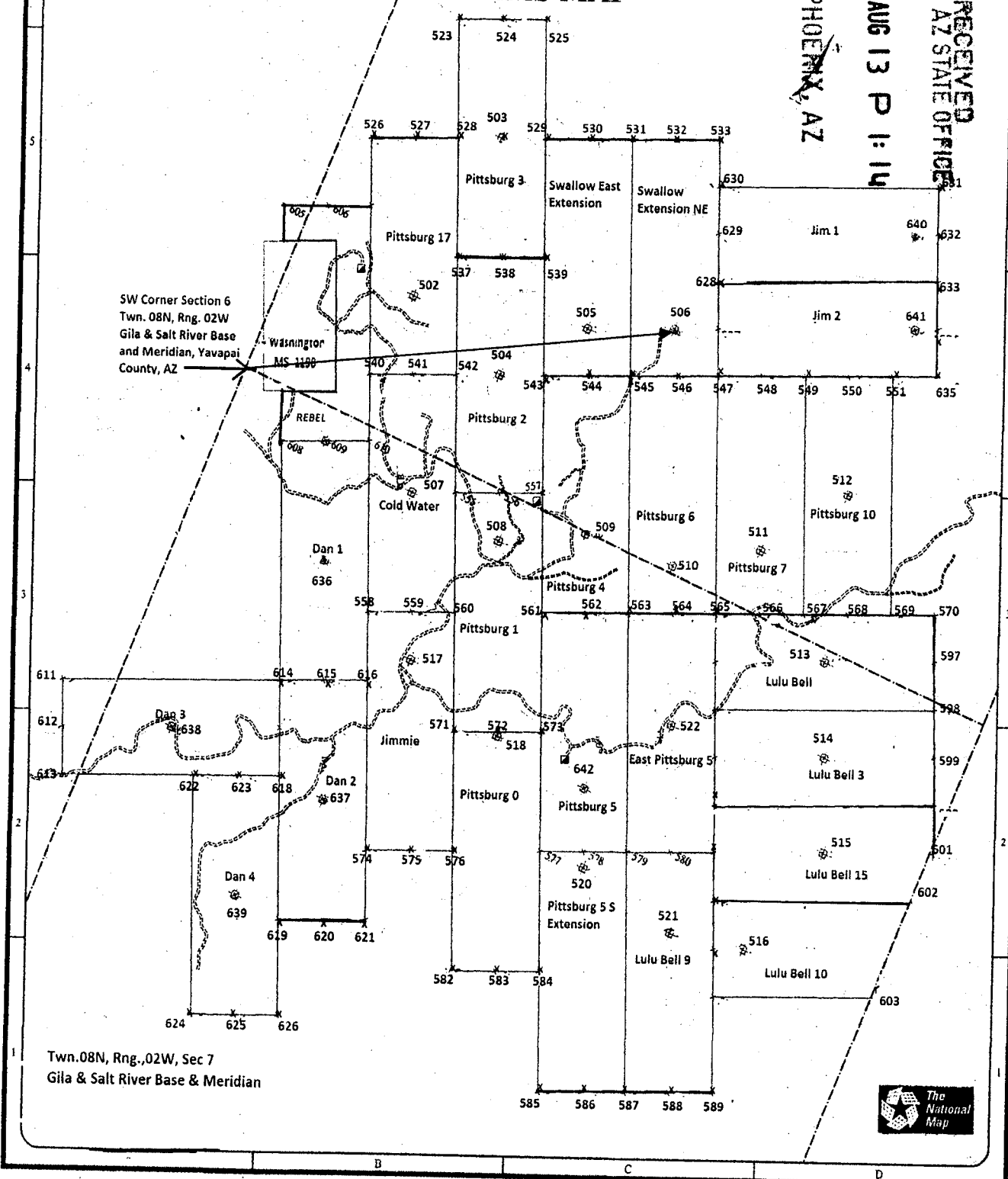
AMC 431299

Return to: Swallow Mining LLC
 PO Box 2479, Carefree AZ 85377



SWALLOW MINING, LLC CLAIMS MAP

RECEIVED
 B.L.M. AZ STATE OFFICE
 PHOENIX, AZ
 2015 AUG 13 P 1:14



SW Corner Section 6
 Twn. 08N, Rng. 02W
 Gila & Salt River Base
 and Meridian, Yavapai
 County, AZ

Twn. 08N, Rng. 02W, Sec 7
 Gila & Salt River Base & Meridian



1. The above map depicts the Swallow Extension NE mining claim, which is located in Section (s) 6 Township 08N, Range 02W Gila and Salt River Base and Meridian, Yavapai County, Arizona. Total claim acreage is 20 acres.
2. The type of corner and location monuments used are as follows: 4"x4"x4' wood posts.
3. The bearings and distances in degrees and feet between the location monument #506 and to a public land survey monument are: : From the SW corner of Section 6, T8N, R2W to the Location Monument along a Bearing of N61-23-21E from Geodetic North (WGS84) and an approximate distance of 2965.26 feet as shown on the map above. It is continuous to the Jim 1 & Jim 2 claims to the

Return To: Swallow Mining LLC, PO Box 2479, Carefree AZ 85377

LOCATION NOTICE FOR LODE MINING CLAIM


NOTICE IS HEREBY GIVEN that the Swallow Extension
Northeast lode mining claim has been located
by Swallow Mining LLC whose current mailing
address is PO Box 2479, Carefree, AZ 85377

BLM Date Stamp	RECEIVED
	BLM, AZ STATE OFFICE
	2015 APR 16 P 2:50
	PHOENIX, AZ

The general course of this claim is Northwest to Southeast and it is situated in Yavapai County, Arizona. This claim is 1500 feet in length and 600 feet in width. This claim runs from the location monument on which this location notice is posted approximately 300 feet in a Southeast direction to the SE end line and 1200 feet in a Northwest direction to the NW end line together with 300 feet in width on each side of said claim. This claim is marked by six monuments, one at each corner and one at the center of each end line of the claim.

The location monument on which this notice is posted is situated within Section 6, Township 8 North Range 2 West, Gila Salt River Base and Meridian, Arizona and this claim encompasses portions of the following quarter section (s), section (s), Township (s) and Range (s) SW Quarter, Sec 6, Twn 8N, Rng 2W Gila Salt River Base and Meridian, Arizona. The locality of this claim with reference to some natural object or permanent monument and additional Information (if any) concerning its locality are as follows: It is continuous to the Swallow East Extension Claim to the SW.

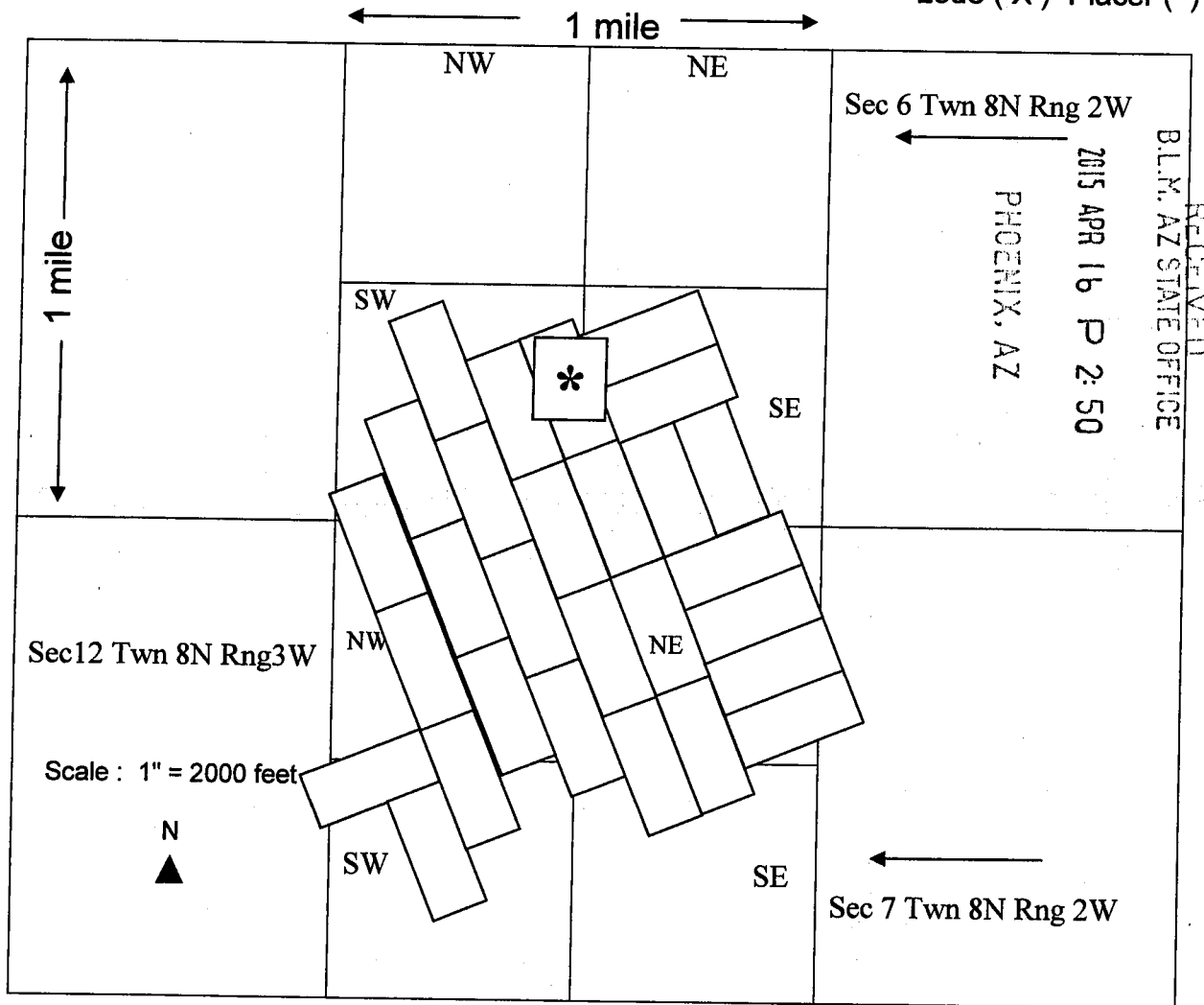
DATED AND POSTED on the ground this 29th day of March, 2015

LOCATOR (s) 
David Stewart for Swallow Mining LLC

AMC431299

MINING CLAIM MAP

Lode (X) Placer ()



1. The above map depicts the Swallow Extension NE * mining claim, which is located in portions of the following quarter section(s), section(s), Township(s) & Range(s) SW Quarter Sec 6, Twn 8N, Rng 2W, Gila and Salt River Base and Meridian, Yavapai County, Arizona.
2. The type of corner and location monuments used are as follows: 4"x4"x4' wood posts.
3. The bearings and distances in degrees and feet between claim corners are as depicted on the map.

AMC431299

Return To: Swallow Mining LLC, PO Box 2479, Carefree AZ 85377

LOCATION NOTICE FOR LODE MINING CLAIM

Amendment BLM Serial # 431300

NOTICE IS HEREBY GIVEN that the Pittsburg NO 3 lode mining claim has been located by Swallow Mining LLC whose current mailing address is PO Box 2479, Carefree, AZ 85377.

RECEIVED
BLM, AZ STATE OFFICE
2015 AUG 13 P 1:15
PHOENIX, AZ
BLM
Date
Stamp

The general course of this claim is North Westerly and it is situated in Yavapai County, Arizona. This claim is 1500 feet in length and 600 feet in width. 20 total claim acreage. This claim runs from the location monument on which this location notice is posted approximately 750 feet in a North Westerly direction to the North West end line and 750 feet in a South Easterly direction to the South East end line together with 300 feet in width on each side of said claim. This claim is marked by six monuments, one at each corner and one at the center of each end line of the claim.

The location monument on which this notice is posted is situated within Section 6, Township 8 North Range 2 West, Gila Salt River Base and Meridian, Arizona and this claim encompasses portions of the following quarter section (s), section (s), Township (s) and Range (s) SW Quarter, Sec 6, Twn 8N, Rng 2W Gila Salt River Base and Meridian, Arizona. The locality of this claim with reference to some natural object or permanent monument and additional information concerning its locality are as follows: From the SW corner of Section 6, T8N, R2W to the Location Monument along a Bearing of N26-39-10E from Geodetic North (WGS84) and an approximate distance of 2278.01 feet as shown on the attached map. It is continuous to Pittsburg #2 to the SE & to the Swallow East Extension Claim to the NE.

AMC 431300

DATED AND POSTED on the ground this 10th day of August, 2015

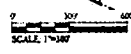
Locator(s) Agent

Print Name(s) David Stewart, President for Swallow Mining LLC

Signature(s) *David Stewart*

INTERESTED
SEP 15 2015
RS

Return to: Swallow Mining LLC
 PO Box 2479, Carefree AZ 85377



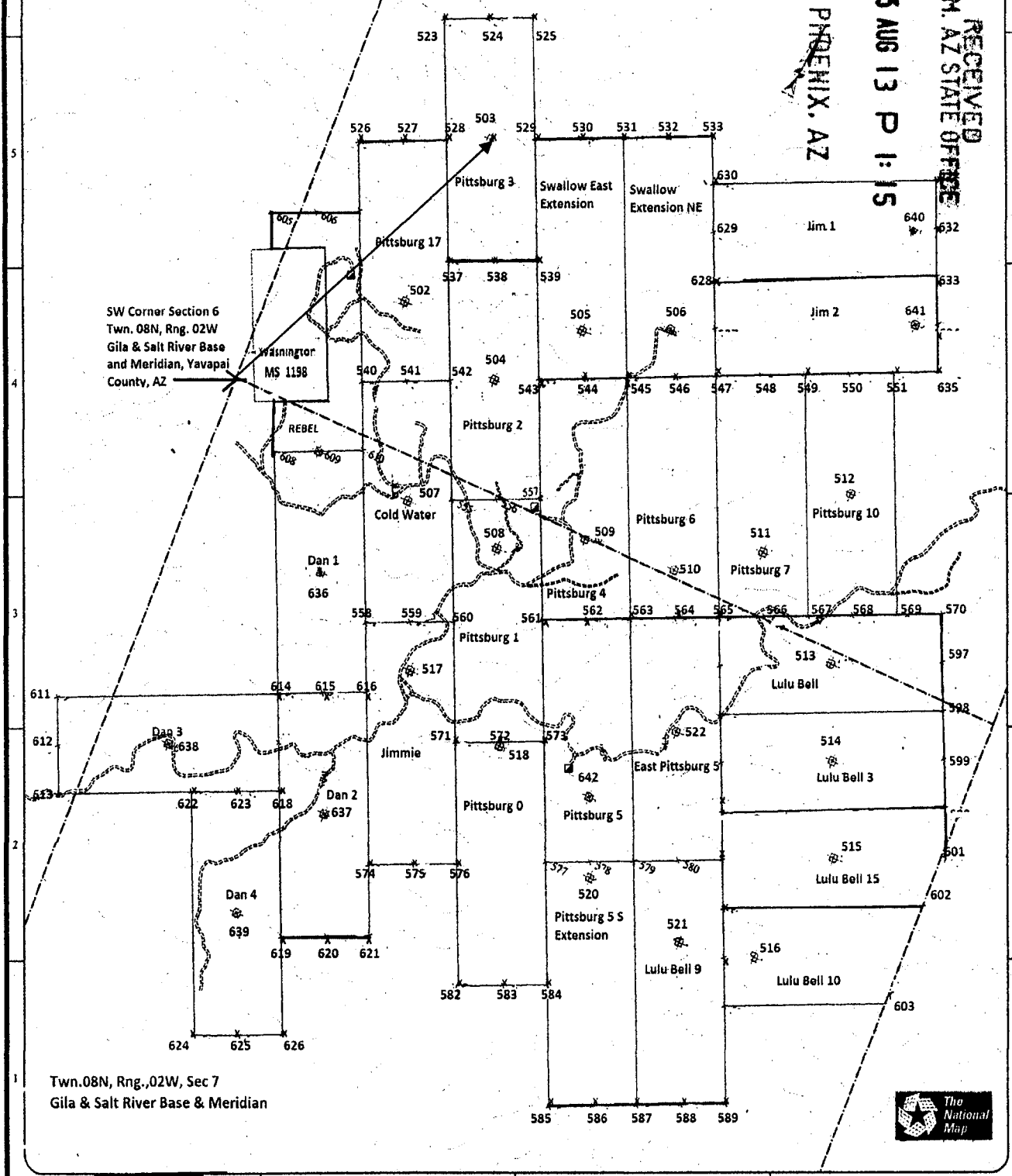
SWALLOW MINING, LLC CLAIMS MAP

Section 6

PHOENIX, AZ

2015 AUG 13 P 1:15

RECEIVED
 O.L.M. AZ STATE OFFICE



Twn.08N, Rng.,02W, Sec 7
 Gila & Salt River Base & Meridian



1. The above map depicts the Pittsburg NO 3 mining claim, which is located in Section (s) 6 Township 08N , Range 02W Gila and Salt River Base and Meridian, Yavapai County, Arizona. Total claim acreage is 20 acres.
2. The type of corner and location monuments used are as follows: 4"x4"x4' wood posts.
3. The bearings and distances in degrees and feet between the location monument #503 and to a public land survey monument are: From the SW corner of Section 6, T8N, R2W to the Location Monument along a Bearing of N26-39-10E from Geodetic North (WGS84) and an approximate distance of 2278.01 feet as shown on the map above. It is continuous to Pittsburg #2 to the SE & to the Swallow East Extension Claim to the NE.

Return To: Swallow Mining LLC, PO Box 2479, Carefree AZ 85377

LOCATION NOTICE FOR LODE MINING CLAIM

NOTICE IS HEREBY GIVEN that the Pittsburg NO. 3

lode mining claim has been located
by Swallow Mining LLC whose current mailing
address is PO Box 2479, Carefree, AZ 85377

RECEIVED
BLM, AZ STATE OFFICE
2015 APR 16 P 2:50
PHOENIX, AZ
BLM
Date
Stamp

The general course of this claim is North Westerly and it is situated in Yavapai County, Arizona.
This claim is 1500 feet in length and 600 feet in width. This claim runs from the location monument
on which this location notice is posted approximately 750 feet in a Northwest direction to the
NW end line and 750 feet in a Southeast direction to the SE end line together with 300 feet in
width on each side of said claim.. This claim is marked by six monuments, one at each corner and one
at the center of each end line of the claim.

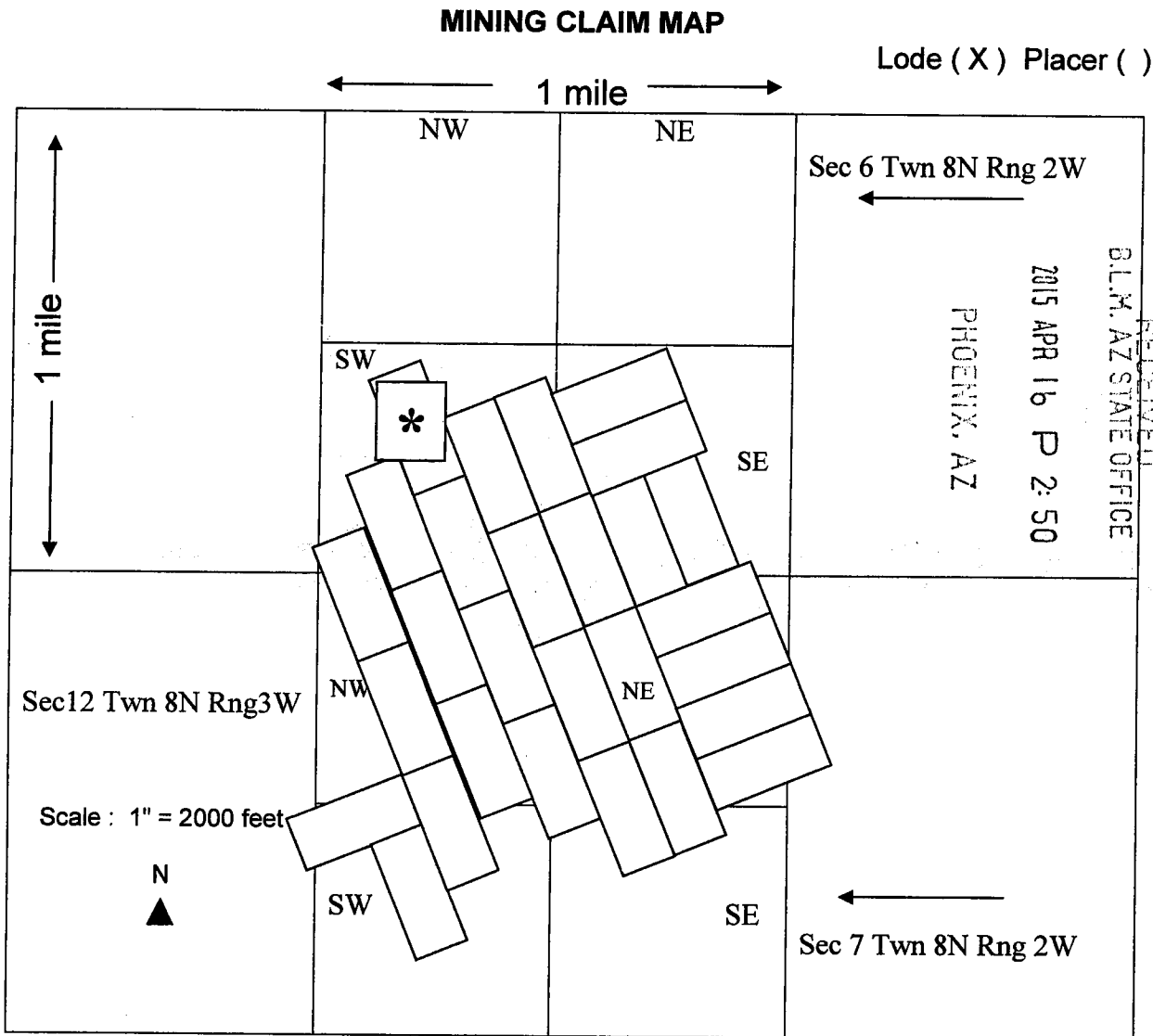
The location monument on which this notice is posted is situated within Section 6, Township 8
North Range 2 West, Gila Salt River Base and Meridian, Arizona and this claim encompasses
portions of the following quarter section (s), section (s), Township (s) and Range (s) NE & SE Quarters,
Sec 6, Twn 8N, Rng 2W Gila Salt River Base and Meridian, Arizona

The locality of this claim with reference to some natural object or permanent monument and additional
Information (if any) concerning its locality are as follows: It is continuous to the Swallow Extension NE
Claim to the Southwest.

DATED AND POSTED on the ground this 29th day of March, 2015

LOCATOR (s) 
David Stewart for Swallow Mining LLC

AMC431300



1. The above map depicts the Pittsburg NO. 3 * mining claim, which is located in portions of the following quarter section(s), section(s), Township(s) & Range(s) NW & SW Quarters Sec 6, Twn 8N, Rng 2W, Gila and Salt River Base and Meridian, Yavapai County, Arizona.
2. The type of corner and location monuments used are as follows: 4"x4"x4' wood posts.
3. The bearings and distances in degrees and feet between claim corners are as depicted on the map.

Return To: Swallow Mining LLC, PO Box 2479, Carefree AZ 85377

LOCATION NOTICE FOR LODE MINING CLAIM

Amendment BLM Serial # ^{43 1301} 431290

NOTICE IS HEREBY GIVEN that the Pittsburg NO 5 S Ext. lode mining claim has been located by Swallow Mining LLC

whose current mailing address is PO Box 2479, Carefree, AZ 85377. The general course of this claim is North Easterly

and it is situated in Yavapai County, Arizona. This claim is 1500 feet in length and 600 feet in width. 20 total claim acreage. This claim runs from the location monument on which this location notice is posted approximately 100 feet in a North Westerly direction to the North West end line and 1400 feet in a South Easterly direction to the South East end line together with 300 feet in width on each side of said claim. This claim is marked by six monuments, one at each corner and one at the center of each end line of the claim. The location monument on which this notice is posted is situated within Sec. 7, Township 8 North Range 2 West, Gila Salt River Base and Meridian, Arizona and this claim encompasses portions of the following quarter section (s), section (s), Township (s) and Range (s) NE & SE Quarters, Sec 7, Twn. 8N, Rng. 2W Gila Salt River Base and Meridian, Arizona. The locality of this claim with reference to some natural object or permanent monument and additional information concerning its locality are as follows: From the SW corner of Section 6, T8N, R2W to the Location Monument along a Bearing of N60-31-06E from Geodetic North (WGS84) and an approximate distance of 3930.26 feet as shown on the attached map. It is continuous to the Lulu Bell NO 9 to the NE & to the Pittsburg NO 5 Claim to the NW.

RECEIVED
BLM, AZ STATE OFFICE
2015 AUG 13 P 1:15
PHOENIX, AZ
BLM
Date
Stamp

AMC431301

DATED AND POSTED on the ground this 11th day of August, 2015

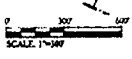
Locator(s) Agent

Print Name(s) David Stewart, President for Swallow Mining LLC

Signature(s) [Handwritten Signature]

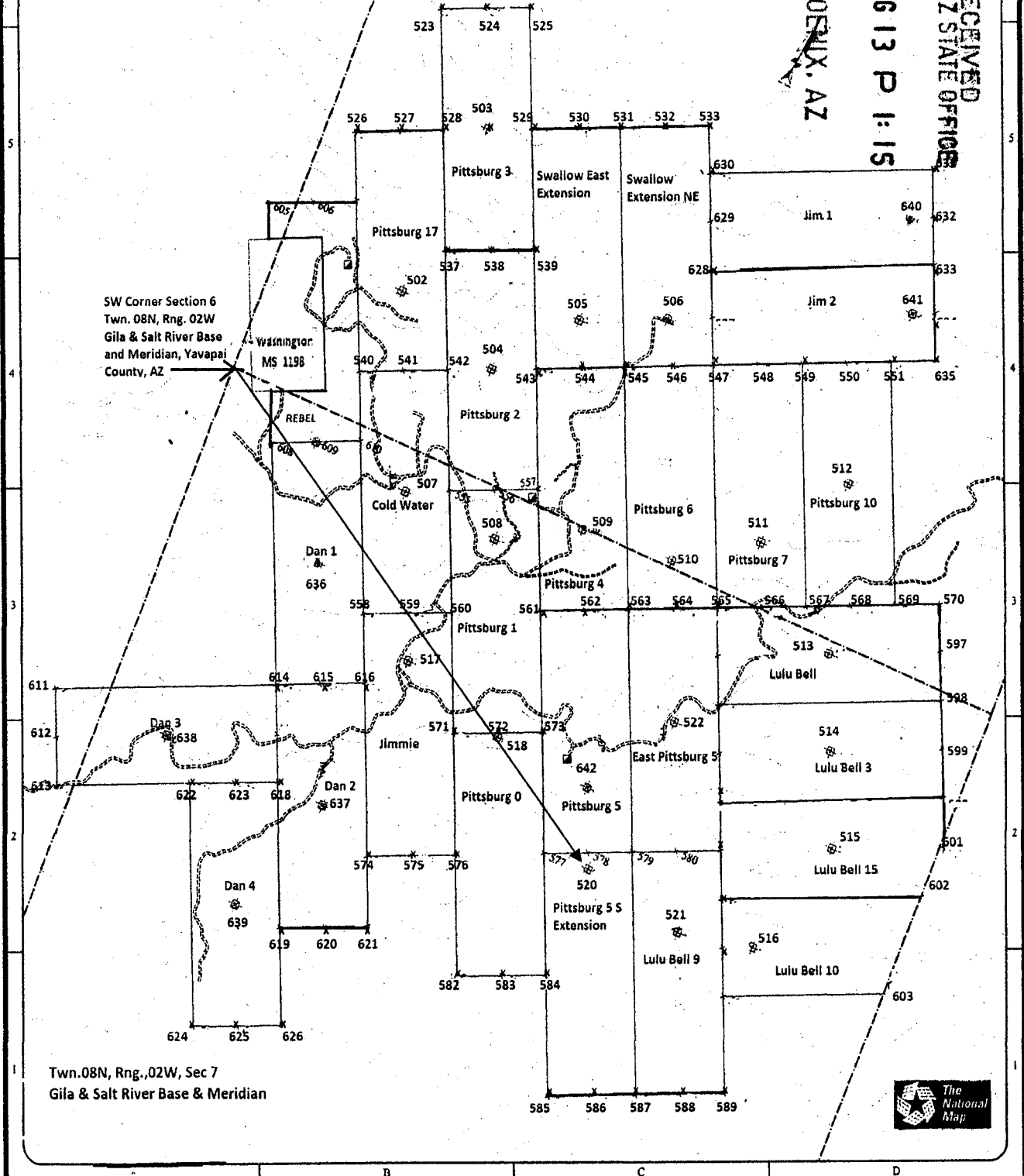
ENTERED
SEP 15 2015
BY: [Handwritten Initials]

Return to: Swallow Mining LLC
PO Box 2479, Carefree AZ 85377



SWALLOW MINING, LLC CLAIMS MAP

RECEIVED
B.L.M. AZ STATE OFFICE
2015 AUG 13 P 1:15
Section
PHOENIX, AZ



Twn. 08N, Rng. 02W, Sec 7
Gila & Salt River Base & Meridian



1. The above map depicts the Pittsburg NO 5 South Extension mining claim, which is located in Section (s) 7 Twn. 08N , Range 02W Gila and Salt River Base and Meridian, Yavapai County, Arizona. Total claim acreage is 20 acres.
2. The type of corner and location monuments used are as follows: 4"x4"x4' wood posts.
3. The bearings and distances in degrees and feet between the location monument #520 and to a public land survey monument are: From the SW corner of Section 6, T8N, R2W to the Location Monument along a Bearing of N60-31-06-E from Geodetic North (WGS84) and an approximate distance of 3930.26 feet as shown on the map above. It is continuous to Pittsburg NO 0 NW & to the Pittsburg NO 5 Claim to the W.

Return To: Swallow Mining LLC, PO Box 2479, Carefree AZ 85377

LOCATION NOTICE FOR LODE MINING CLAIM

NOTICE IS HEREBY GIVEN that the Pittsburg NO. 5 South Extension lode mining claim has been located


by Swallow Mining LLC whose current mailing address is PO Box 2479, Carefree, AZ 85377

RECEIVED
BLM, AZ STATE OFFICE
2015 APR 16 P 2:50
PHOENIX, AZ
BLM
Date
Stamp

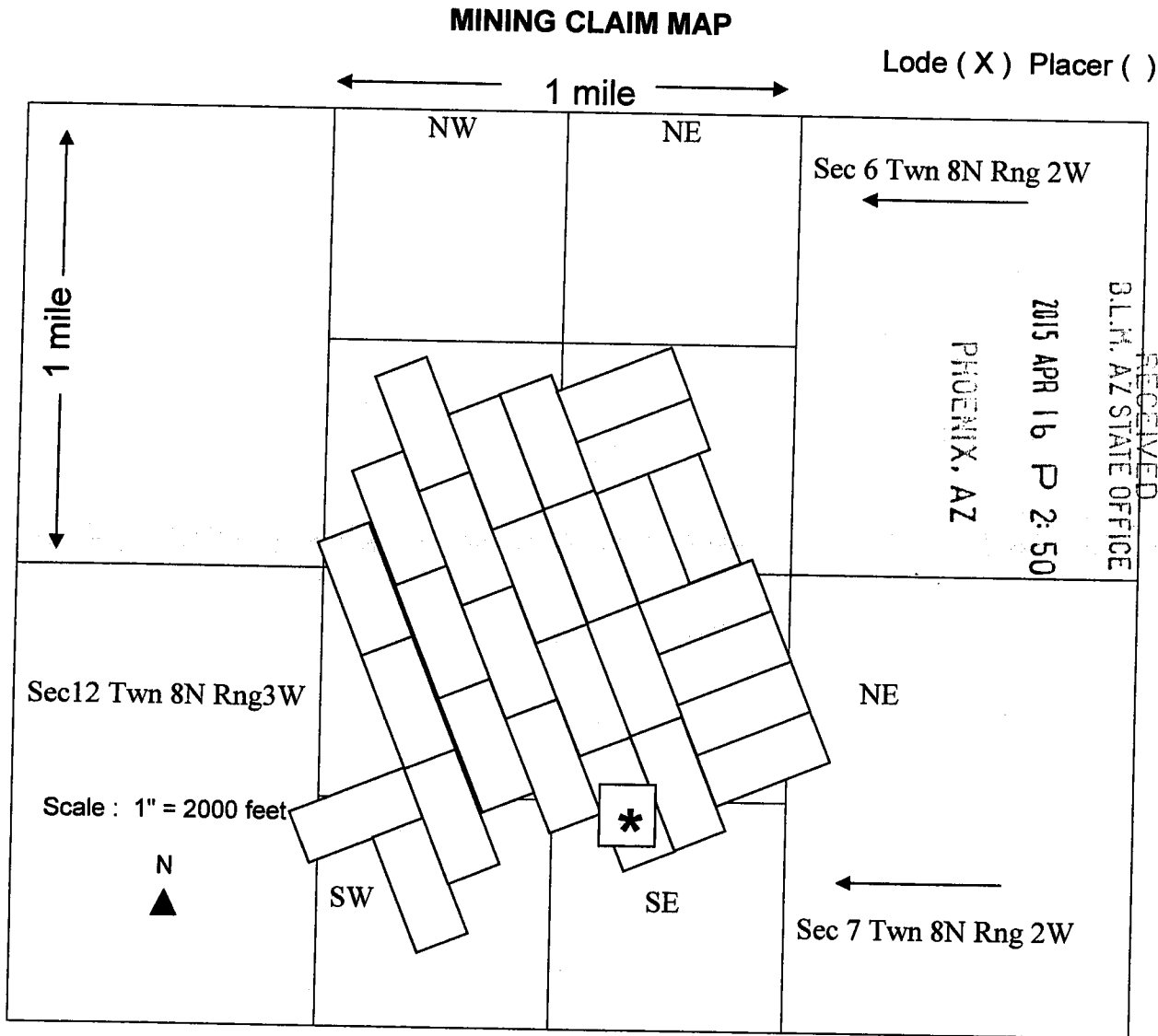
The general course of this claim is North Westerly and it is situated in Yavapai County, Arizona. This claim is 1500 feet in length and 600 feet in width. This claim runs from the location monument on which this location notice is posted approximately 100 feet in a North West direction to the NW end line and 1400 feet in a SouthEasterly direction to the SE end line, together with 300 feet in width on each side of said claim. This claim is marked by six monuments, one at each corner and one at the center of each end line of the claim. The location monument on which this notice is posted is situated within Section 7, Twn 8 North Range 2 West, Gila Salt River Base and Meridian, Arizona and this claim encompasses portions of the following quarter section (s), section (s), Township (s) and Range (s) NE & SE Quarters, Sec 7, Twn 8N, Rng 2W Gila Salt River Base and Meridian, Arizona.

The locality of this claim with reference to some natural object or permanent monument and additional information (if any) concerning its locality are as follows: It is continuous to the Pittsburg NO. 5 Claim to the NW.

DATED AND POSTED on the ground this 29th day of March, 2015

LOCATOR (s) 
David Stewart for Swallow Mining LLC

AMC431301



1. The above map depicts the Pittsburg NO. 5 South Extension * mining claim, which is located in portions of the following quarter section (s), section (s), Township (s) and Range (s) NE & SE Quarter, Sec 7 , Twn 8N, Rng 2W, Gila and Salt River Base and Meridian, Yavapai County, Arizona.
2. The type of corner and location monuments used are as follows: 4"x4"x4' wood posts.
3. The bearings and distances in degrees and feet between claim corners are as depicted on the map.

Return To: Swallow Mining LLC, PO Box 2479, Carefree AZ 85377

LOCATION NOTICE FOR LODE MINING CLAIM

Amendment BLM Serial # 431302

NOTICE IS HEREBY GIVEN that the Pittsburg NO 7 lode mining claim has been located by Swallow Mining LLC whose current mailing address is PO Box 2479, Carefree, AZ 85377.

RECEIVED
BLM, AZ STATE OFFICE
2015 AUG 13 P 1:15
PHOENIX, AZ
BLM
Date
Stamp

The general course of this claim is North Westerly and it is situated in Yavapai County, Arizona.

This claim is 1500 feet in length and 600 feet in width. 20 total claim acreage. This claim runs

from the location monument on which this location notice is posted approximately 1100 feet in a North

Westerly direction to the North West end line and 400 feet in a South Easterly direction to the

South East end line together with 300 feet in width on each side of said claim. This claim is marked by

six monuments, one at each corner and one at the center of each end line of the claim. The location

monument on which this notice is posted is situated within Section 6, Township 8 North Range 2 W,

Gila Salt River Base and Meridian, Arizona and this claim encompasses portions of the following

quarter section (s), section (s), Twn.(s) and Rng.(s) SW & SE Quarters, Sec 6, & NE Quarter Sec 7

Twn 8N, Rng 2W Gila Salt River Base and Meridian, Arizona. The locality of this claim with reference

to some natural object or permanent monument and additional Information concerning its locality are

as follows: From the SW corner of Section 6, T8N, R2W to the Location Monument along a Bearing of

N84-10-06E from Geodetic North (WGS84) and an approximate distance of 3734.93 feet as shown on

the attached map. It is continuous to Pittsburg #6 to the SW & to the Pittsburg NO 10 Claim to the NE.

DATED AND POSTED on the ground this 10th day of August, 2015

Locator(s) Agent


Print Name(s) David Stewart, President for Swallow Mining LLC

Signature(s) *David Stewart*

ENTERED
SEP 15 2015
BY: RE

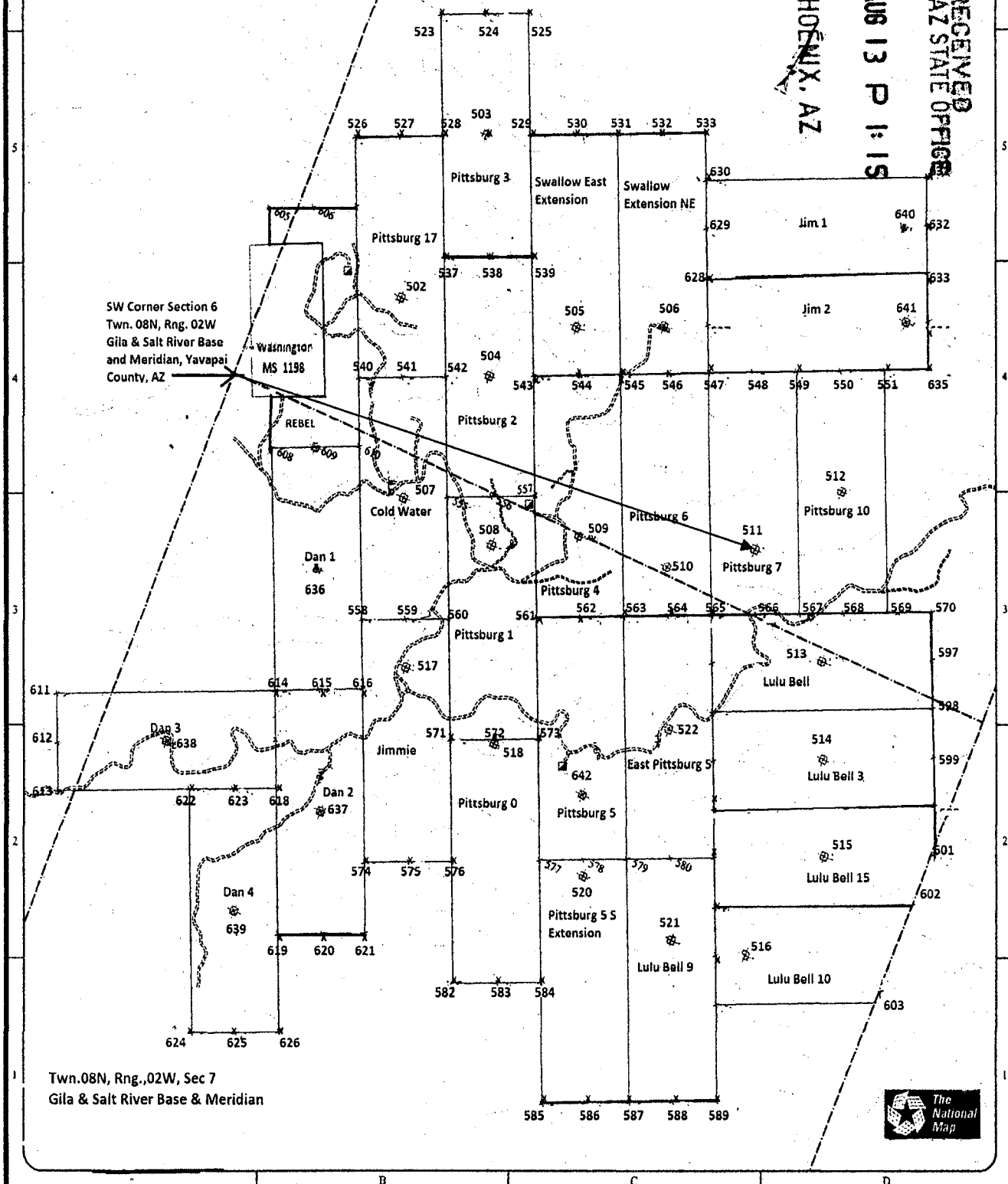
AMC 431302

Return to: Swallow Mining LLC
PO Box 2479, Carefree AZ 85377



SWALLOW MINING, LLC CLAIMS MAP

RECEIVED
BLM, AZ STATE OFFICE
PHOENIX, AZ
2015 AUG 13 P 1:15



1. The above map depicts the Pittsburg 7 mining claim, which is located in Section (s) 6&7 Township 08N , Range 02W Gila and Salt River Base and Meridian, Yavapai County, Arizona. Total claim acreage is 20 acres.
2. The type of corner and location monuments used are as follows: 4"x4"x4' wood posts.
3. The bearings and distances in degrees and feet between the location monument #511 and to a public land survey monument are: : From the SW corner of Section 6, T8N, R2W to the Location Monument along a Bearing of N55-47-18E from Geodetic North (WGS84) and an approximate distance of 3734.93 feet as shown on the above map.

Return To: Swallow Mining LLC, PO Box 2479, Carefree AZ 85377

LOCATION NOTICE FOR LODE MINING CLAIM

NOTICE IS HEREBY GIVEN that the Pittsburg NO. 7
_____ lode mining claim has been located
by Swallow Mining LLC whose current mailing
address is PO Box 2479, Carefree, AZ 85377


RECEIVED
BLM, AZ STATE OFFICE
2015 APR 16 P 2:50
PHOENIX, AZ
BLM
Date
Stamp

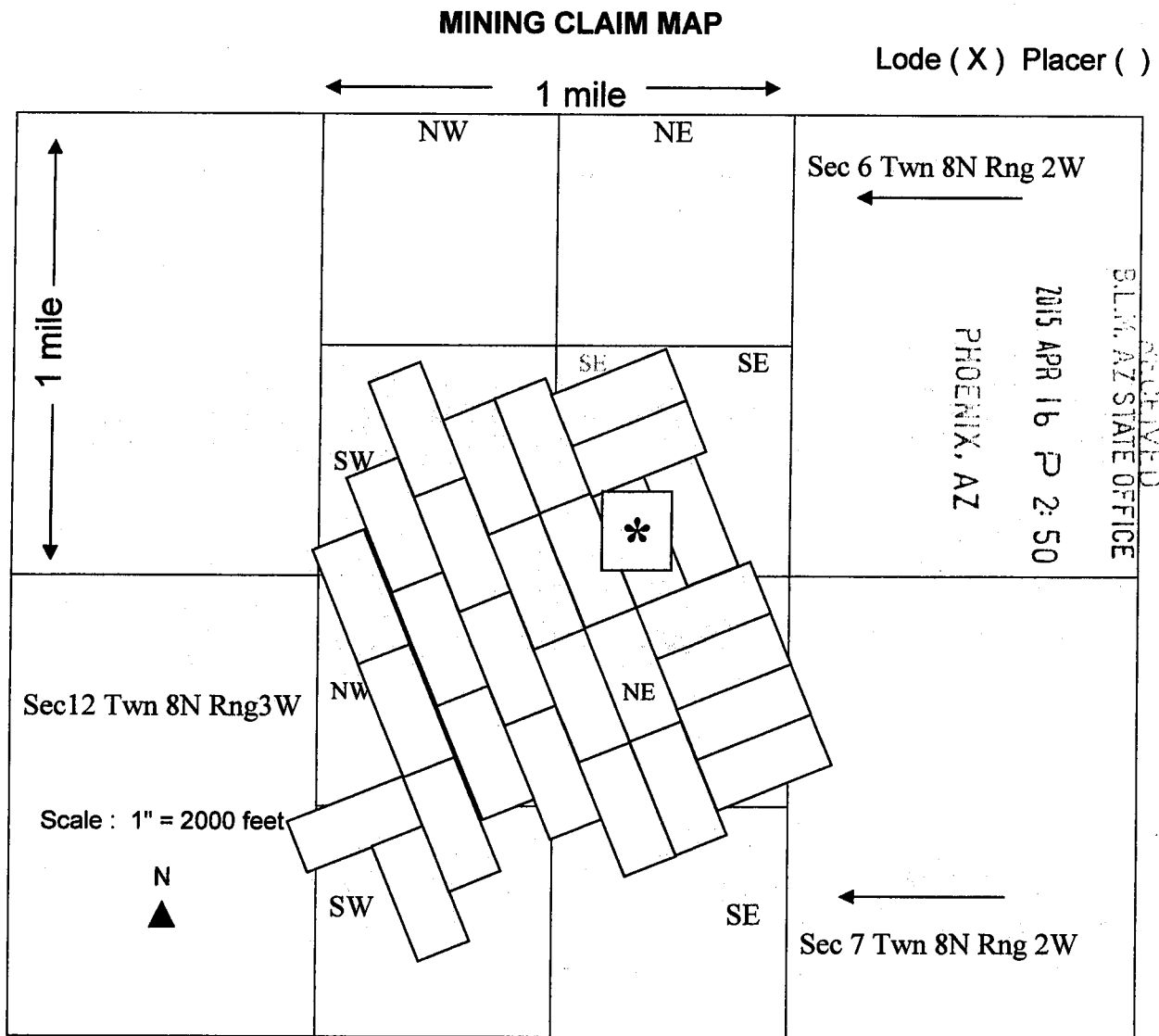
The general course of this claim is Northwesterly and it is situated in Yavapai County, Arizona.
This claim is 1500 feet in length and 600 feet in width. This claim runs from the location monument
on which this location notice is posted approximately 400 feet in a Southeast direction to the SE
end line and 1100 feet in a Northwest direction to the NW end line together with 300 feet in
width on each side of said claim. This claim is marked by six monuments, one at each corner and one
at the center of each end line of the claim.

The location monument on which this notice is posted is situated within Section 6, Township 8
North Range 2 West, Gila Salt River Base and Meridian, Arizona and this claim encompasses
portions of the following quarter section (s), section (s), Township (s) and Range (s) SE Quarter Sec 6,
Twn 8N, Rng 2W Gila Salt River Base and Meridian, Arizona. The locality of this claim with reference
to some natural object or permanent monument and additional Information (if any) concerning its
locality are as follows: It is continuous to the Pittsburg NO. 6 Claim to the Southwest.

AMC431302

DATED AND POSTED on the ground this 28th day of March, 2015

LOCATOR (s) 
David Stewart for Swallow Mining LLC



AMC431302

1. The above map depicts the Pittsburg NO. 7 * mining claim, which is located in portions of the following quarter section(s), section(s), Township(s) & Range(s) SE & SW Quarters Sec 6, Twn 8N, Rng 2W, Gila and Salt River Base and Meridian, Yavapai County, Arizona.
2. The type of corner and location monuments used are as follows: 4"x4"x4' wood posts.
3. The bearings and distances in degrees and feet between claim corners are as depicted on the map.

Return To: Swallow Mining LLC, PO Box 2479, Carefree AZ 85377

LOCATION NOTICE FOR LODE MINING CLAIM

Amendment BLM Serial # 431303

NOTICE IS HEREBY GIVEN that the Pittsburg NO 6 lode mining claim has been located by Swallow Mining LLC whose current mailing address is PO Box 2479, Carefree, AZ 85377.

RECEIVED
BLM, AZ STATE OFFICE
2015 AUG 13 P 1:15
PHOENIX, AZ
BLM
Date
Stamp

The general course of this claim is North Easterly and it is situated in Yavapai County, Arizona. This claim is 1500 feet in length and 600 feet in width. 20 total claim acreage. This claim runs from the location monument on which this location notice is posted approximately 1200 feet in a North Westerly direction to the North West end line and 300 feet in a South Easterly direction to the South East end line together with 300 feet in width on each side of said claim. This claim is marked by six monuments, one at each corner and one at the center of each end line of the claim. The location monument on which this notice is posted is situated within Section 6, Township 8 North, Range 2 West, Gila Salt River Base and Meridian, Arizona and this claim encompasses portions of the

following quarter section (s), section (s), Township (s) and Range (s) SE & SW Quarters, Sec 6, & NE Quarter, Sec 7, Twn 8N, Rng 2W Gila Salt River Base and Meridian, Arizona. The locality of this claim with reference to some natural object or permanent monument and additional Information concerning

Its locality are as follows: From the SW corner of Section 6, T8N, R2W to the Location Monument along a Bearing of N89-10-02E from Geodetic North (WGS84) and an approximate distance of 3206.83 feet as shown on the attached map. It is continuous to Pittsburg #4 to the SW & to the Pittsburg NO 7 Claim to the NE.

DATED AND POSTED on the ground this 10th day of August, 2015.

Locator(s) Agent

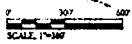
Print Name(s) David Stewart, President for Swallow Mining LLC

Signature(s) *David Stewart*

ENTERED
SEP 15 2015
BY: RS

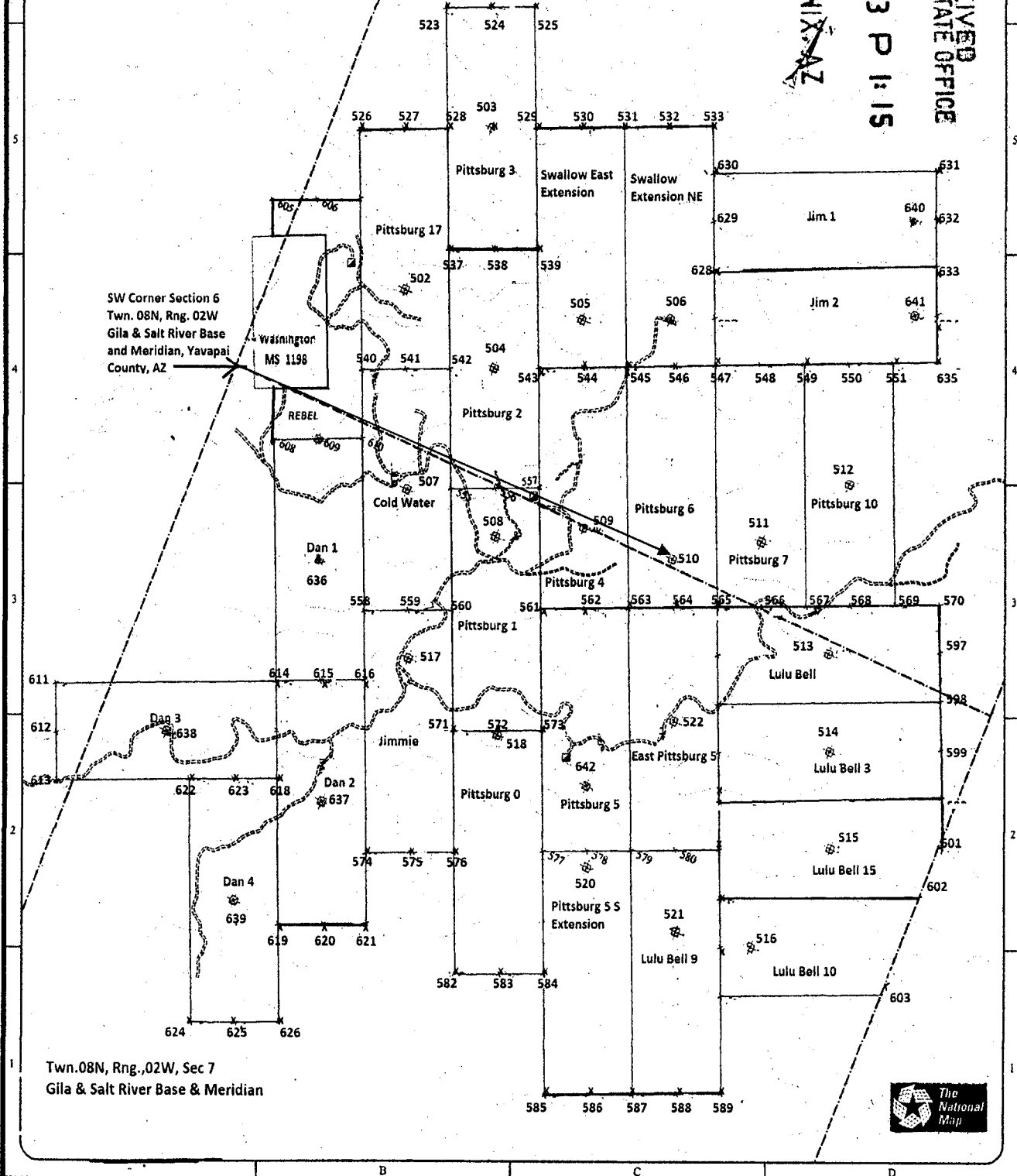
AMC 431303

Return to: Swallow Mining LLC
 PO Box 2479, Carefree AZ 85377



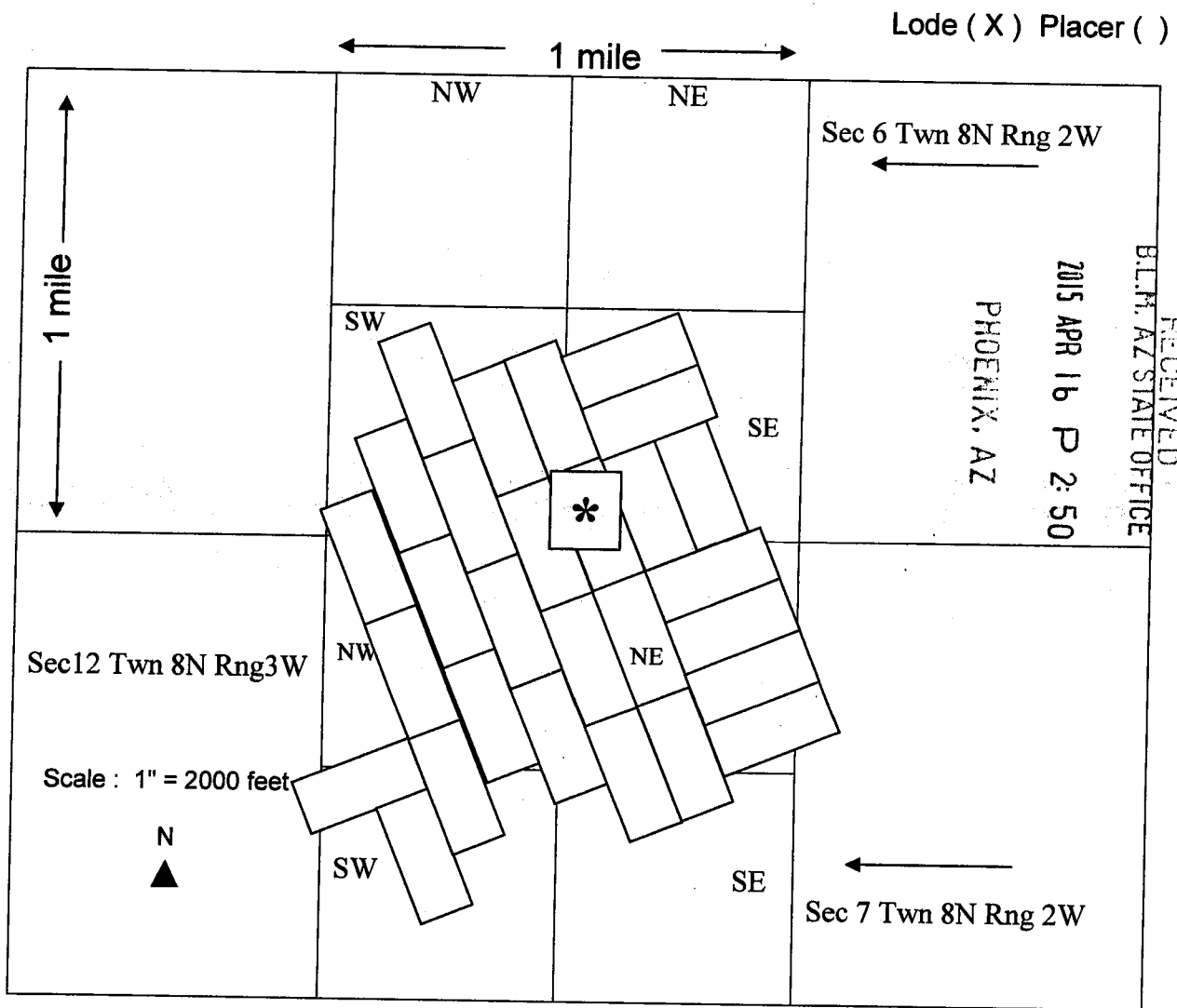
SWALLOW MINING, LLC CLAIMS MAP

RECEIVED
 B.L.M. AZ STATE OFFICE
 PHOENIX, AZ
 2015 AUG 13 P 1:15



1. The above map depicts the Pittsburg NO 6 mining claim, which is located in Section (s) 6&7 Township 08N , Range 02W Gila and Salt River Base and Meridian, Yavapai County, Arizona. Total claim acreage is 20 acres.
2. The type of corner and location monuments used are as follows: 4"x4"x4' wood posts.
3. The bearings and distances in degrees and feet between the location monument #510 and to a public land survey monument are: : From the SW corner of Section 6, T8N, R2W to the Location Monument along a Bearing of N89-10-02E from Geodetic North (WGS84) and an approximate distance of 3206.83 feet as shown on the attached map. It is continuous to Pittsburg #4 to th [thick line symbol] & to the Pittsburg NO 7 Claim to the N

MINING CLAIM MAP



AMC 431303

1. The above map depicts the Pittsburg NO. 6 * mining claim, which is located in portions of the following quarter section (s), section (s), Township (s) and Range (s) NE Quarter, Sec 7, SW & SE Quarters, Sec 6 Twn 8N, Rng 2W, Gila and Salt River Base and Meridian, Yavapai County, Arizona.
2. The type of corner and location monuments used are as follows: 4"x4"x4' wood posts.
3. The bearings and distances in degrees and feet between claim corners are as depicted on the map.

Return To: Swallow Mining LLC, PO Box 2479, Carefree AZ 85377

LOCATION NOTICE FOR LODE MINING CLAIM

Amendment BLM Serial # 431304

NOTICE IS HEREBY GIVEN that the Pittsburg NO. 10 lode mining claim has been located by Swallow Mining LLC whose current mailing address is PO Box 2479, Carefree, AZ 85377.

RECEIVED
BLM, AZ STATE OFFICE
2015 AUG 13 P 1:15
PHOENIX, AZ
BLM
Date
Stamp

The general course of this claim is North Easterly and it is situated in Yavapai County, Arizona. This claim is 1500 feet in length and 600 feet in width. 20 total claim acreage. This claim runs from the location monument on which this location notice is posted approximately 750 feet in a North Easterly direction to the North East end line and 750 feet in a South Westerly direction to the South West end line together with 300 feet in width on each side of said claim. This claim is marked by six monuments, one at each corner and one at the center of each end line of the claim.

The location monument on which this notice is posted is situated within Section 6, Township 8 North, Range 2 West, Gila Salt River Base and Meridian, Arizona and this claim encompasses portions of the following quarter section (s), section (s), Township (s) and Range (s) SE Quarter, Sec 6, Twn 8N, Rng 2W Gila Salt River Base and Meridian, Arizona. The locality of this claim with reference to some natural object or permanent monument and additional information concerning its

AMC 431304

locality are as follows: From the SW corner of Section 6, T8N, R2W to the Location Monument along a Bearing of N77-08-37E from Geodetic North (WGS84) and an approximate distance of 4230.20 feet as shown on the attached map. It is continuous to Pittsburg #7 to the SW & to the Jim 2 Claim to the NW.

DATED AND POSTED on the ground this 10th day of August, 2015

Locator(s) Agent

Print Name(s) David Stewart, President for Swallow Mining LLC

Signature(s) [Handwritten Signature]

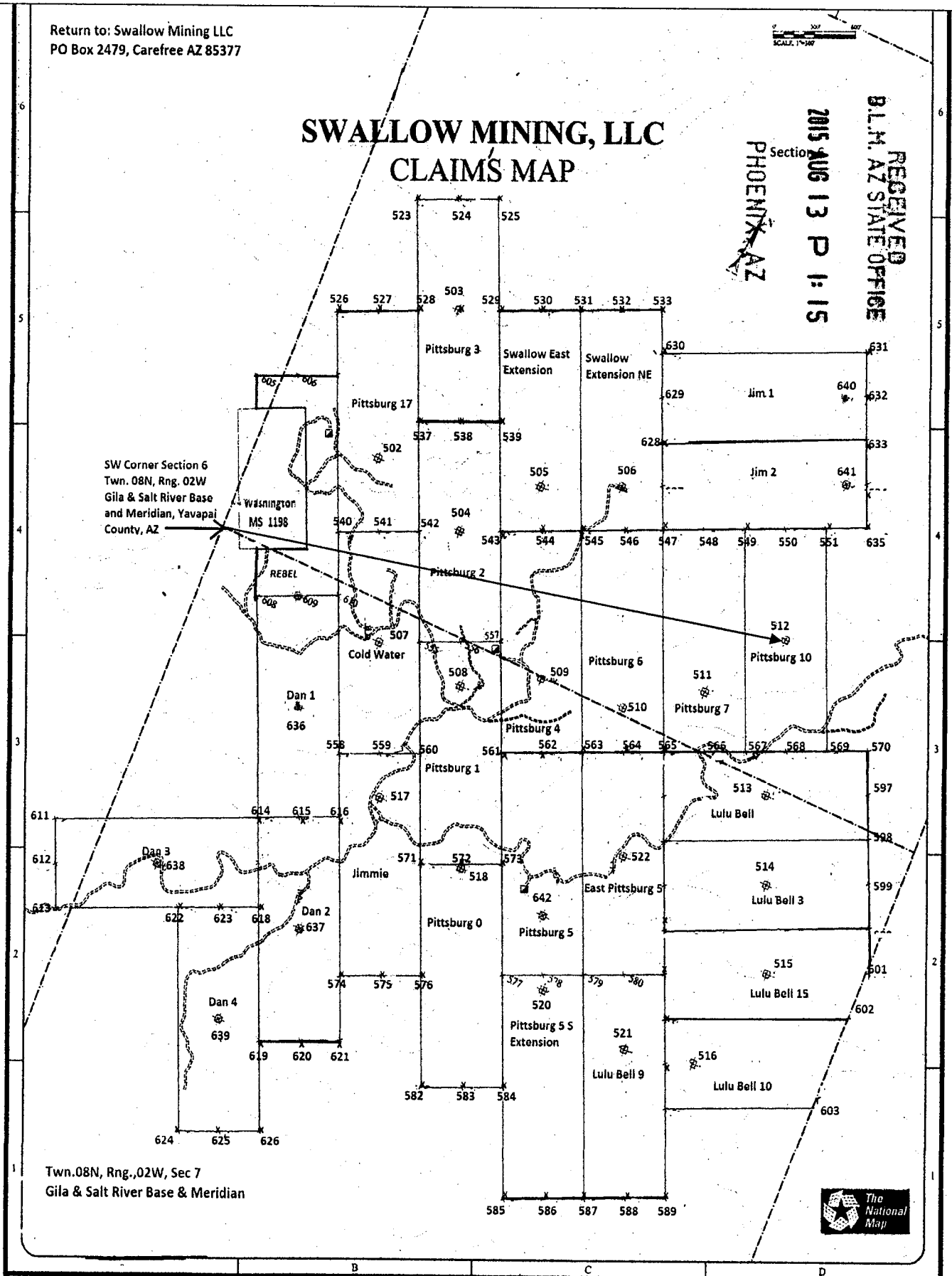
ENTERED
SEP 15 2015
PV. RE

Return to: Swallow Mining LLC
PO Box 2479, Carefree AZ 85377

SCALE: 1"=100'

SWALLOW MINING, LLC CLAIMS MAP

RECEIVED
B.L.H. AZ STATE OFFICE
2015 AUG 13 P 1:15
Section
PHOENIX AZ



SW Corner Section 6
Twn. 08N, Rng. 02W
Gila & Salt River Base
and Meridian, Yavapai
County, AZ

Twn. 08N, Rng., 02W, Sec 7
Gila & Salt River Base & Meridian

1. The above map depicts the Pittsburg NO 10 mining claim, which is located in Section (s) 6 Township 08N , Range 02W Gila and Salt River Base and Meridian, Yavapai County, Arizona. Total claim acreage is 20 acres.
2. The type of corner and location monuments used are as follows: 4"x4"x4' wood posts.
3. The bearings and distances in degrees and feet between the location monument #512 and to a public land survey monument are: From the SW corner of Section 6, T8N, R2W to the Location Monument along a Bearing of N77-08-37E from Geodetic North (WGS84) and an approximate distance of 4230.20 feet as shown on the map above. It is continuous to Pittsburg NO 7 to the SW & to Jim 2 Claim to the NW.

Return To: Swallow Mining LLC, PO Box 2479, Carefree AZ 85377

LOCATION NOTICE FOR LODE MINING CLAIM

NOTICE IS HEREBY GIVEN that the Pittsburg NO. 10
_____ lode mining claim has been located
by Swallow Mining LLC whose current mailing
address is PO Box 2479, Carefree, AZ 85377

RECEIVED B.L.M. AZ STATE OFFICE	2015 APR 16 P 2:50	PHOENIX, AZ
BLM Date Stamp		

The general course of this claim is Northwesterly and it is situated in Yavapai County, Arizona. This claim is 1500 feet in length and 600 feet in width. This claim runs from the location monument on which this location notice is posted approximately 750 feet in a Southeast direction to the SE end line and 750 feet in a Northwest direction to the NW end line together with 300 feet in width on each side of said claim.. This claim is marked by six monuments, one at each corner and one at the center of each end line of the claim.

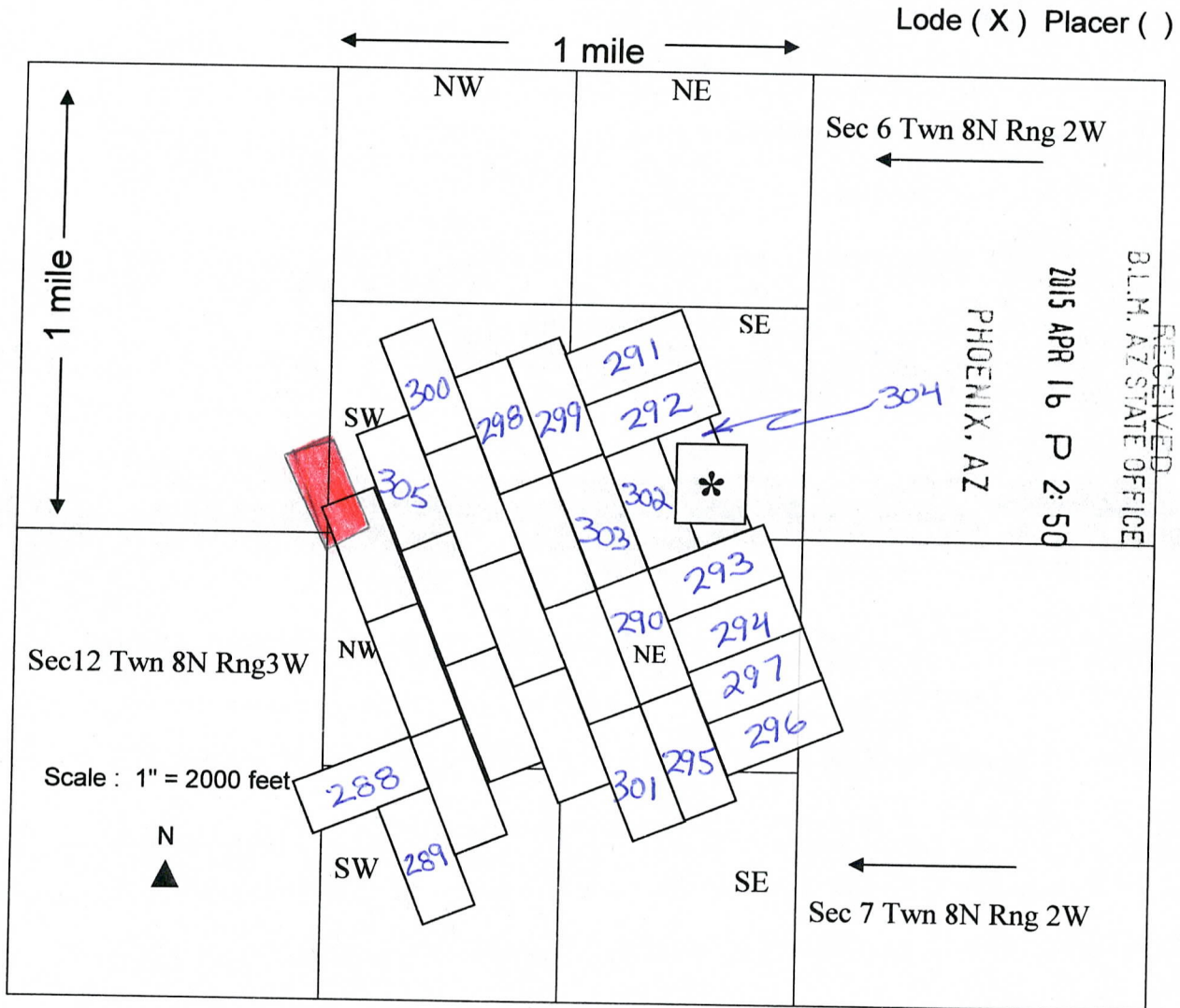
The location monument on which this notice is posted is situated within Section 6, Township 8 North, Range 2 West, Gila Salt River Base and Meridian, Arizona and this claim encompasses portions of the following quarter section (s), section (s), Township (s) and Range (s) SE Quarter, Sec 6, Twn 8N, Rng 2W Gila Salt River Base and Meridian, Arizona. The locality of this claim with reference to some natural object or permanent monument and additional information (if any) concerning its locality are as follows: It is continuous to the Pittsburg NO. 7 Claim to the Southwest.

DATED AND POSTED on the ground this 28th day of March, 2015

LOCATOR (s) 
David Stewart for Swallow Mining LLC

AMC431304

MINING CLAIM MAP



AMC 431304

1. The above map depicts the Pittsburg NO.10 * mining claim, which is located in portions of the following quarter section(s), section(s), Township(s) & Range(s) SE Quarter Sec 6, Twn 8N, Rng 2W, Gila and Salt River Base and Meridian, Yavapai County, Arizona.
2. The type of corner and location monuments used are as follows: 4"x4"x4' wood posts.
3. The bearings and distances in degrees and feet between claim corners are as depicted on the map.

$$\begin{array}{r} 8 \\ 68 \overline{) 570} \\ \underline{54} \\ 30 \end{array}$$

$$\begin{array}{r} 6 \\ 68 \overline{) 4393} \\ \underline{408} \\ 313 \end{array}$$

$$\begin{array}{r} 62 \times 3 \\ 68 \overline{) 4260} \\ \underline{408} \\ 180 \\ \underline{136} \\ 44 \end{array}$$

$$\begin{array}{r} 67 \approx 68 \\ 785 \overline{) 52800} \\ \underline{4710} \\ 5790 \end{array}$$

Return To: Swallow Mining LLC, PO Box 2479, Carefree AZ 85377

LOCATION NOTICE FOR LODE MINING CLAIM

Amendment BLM Serial # 431305

NOTICE IS HEREBY GIVEN that the Pittsburg NO 17 lode mining claim has been located by Swallow Mining LLC whose current mailing address is PO Box 2479, Carefree, AZ 85377.

RECEIVED
BLM, AZ STATE OFFICE
2015 AUG 13 P 1:15
PHOENIX, AZ
BLM
Date
Stamp

The general course of this claim is North Easterly and it is situated in Yavapai County, Arizona. This claim is 1500 feet in length and 600 feet in width. 20 total claim acreage. This claim runs from the location monument on which this location notice is posted approximately 1000 feet in a North Westerly direction to the North West end line and 500 feet in a South Easterly direction to the South East end line together with 300 feet in width on each side of said claim. This claim is marked by six monuments, one at each corner and one at the center of each end line of the claim.

The location monument on which this notice is posted is situated within Section 6, Township 8 North Range 2 West, Gila Salt River Base and Meridian, Arizona and this claim encompasses portions of the following quarter section (s), section (s), Township (s) and Range (s) SW Quarter, Sec 6, Twn 8N, Rng 2W Gila Salt River Base and Meridian, Arizona. The locality of this claim with reference to some natural object or permanent monument and additional information concerning its locality are as follows: From the SW corner of Section 6, T8N, R2W to the Location Monument along a Bearing of N44-51-31E from Geodetic North (WGS84) and an approximate distance of 1240.14 feet as shown on the attached map. It is continuous to Cold Water Claim to the SE & to the Rebel Claim to the West.

AMC 431305

DATED AND POSTED on the ground this 10th day of August, 2015

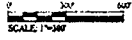
Locator(s) Agent

Print Name(s) David Stewart, President for Swallow Mining LLC

Signature(s) *David Stewart*

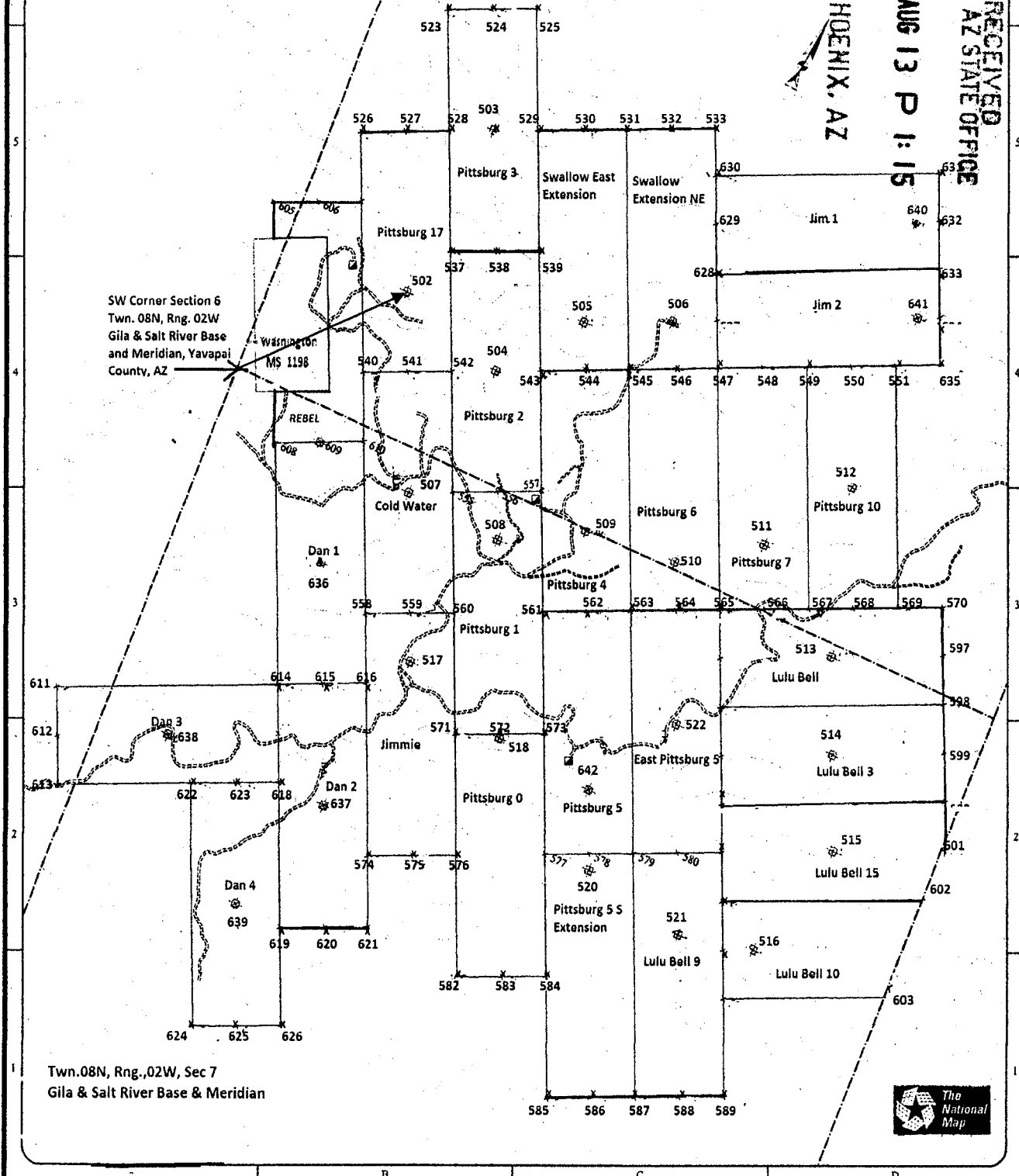
ENTERED
SEP 15 2015
R2

Return to: Swallow Mining LLC
PO Box 2479, Carefree AZ 85377



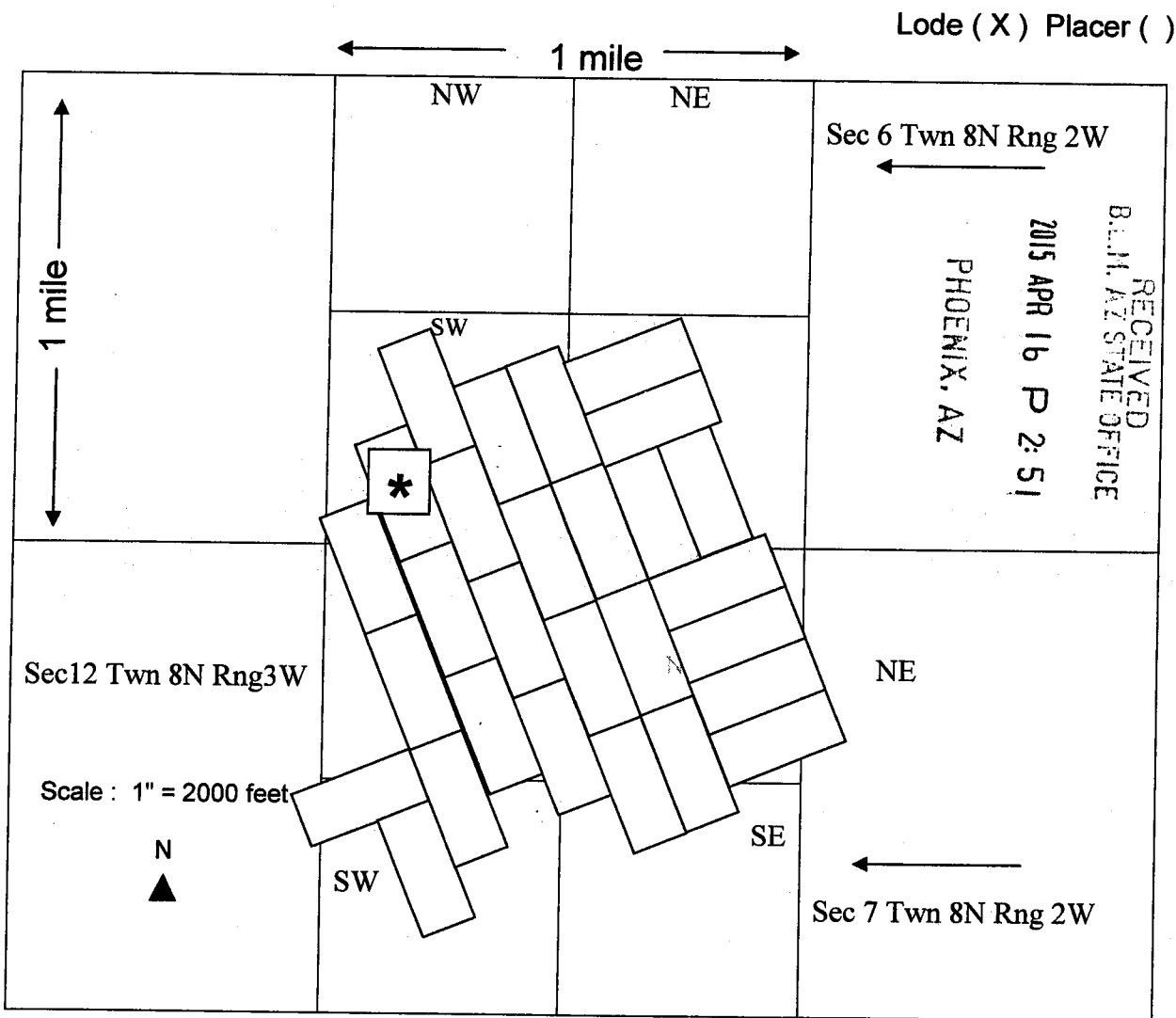
SWALLOW MINING, LLC CLAIMS MAP

RECEIVED
B.L.M. AZ STATE OFFICE
2015 AUG 13 P 1:15
Section 6
PHOENIX, AZ



1. The above map depicts the Pittsburg NO 17 mining claim, which is located in Section (s) 6 Township 08N , Range 02W Gila and Salt River Base and Meridian, Yavapai County, Arizona. Total claim acreage is 20 acres.
2. The type of corner and location monuments used are as follows: 4"x4"x4' wood posts.
3. The bearings and distances in degrees and feet between the location monument #502 and to a public land survey monument are: : From the SW corner of Section 6, T8N, R2W to the Location Monument along a Bearing of N44-51-31E from Geodetic North (WGS84) and an approximate distance of 1240.14 feet as shown on the map above. It is continuous to Cold Water Claim to the SE and the Rebel Claim to the West.

MINING CLAIM MAP



AMC431305

1. The above map depicts the Pittsburg NO. 17 * mining claim, which is located in portions of the following quarter section (s), section (s), Township (s) and Range (s) SW Quarter, Sec - 6, Twn 8N, Rng 2W, Gila and Salt River Base and Meridian, Yavapai County, Arizona.
2. The type of corner and location monuments used are as follows: 4"x4"x4' wood posts.
3. The bearings and distances in degrees and feet between claim corners are as depicted on the map.

DEPARTMENT OF INTERIOR
BUREAU OF LAND MANAGEMENT

Input Parameters for Geographic Report with Land

System Id = CR

Admin State = AZ

Geo State =

Casetype Begins With

Case Disp Txt = AUTHORIZED, CANCELLED, EXPIRED, PENDING, REJECTED, RELINQUISHED, WITHDRAWN

Mer Twp Rng =

Section =

Mtrs = 14 0080N 0020W 006, 14 0080N 0020W 007, 14 0080N 0020W 999

Commodity =

Commodity Txt =

Pending Org =

Pend Org Decode =

Total Rows Returned: 13

RUN TIME: 12:45 PM

UNITED STATES DEPARTMENT OF INTERIOR
BUREAU OF LAND MANAGEMENT
GEOGRAPHIC REPORT WITH LAND
Sorted by Serial Number

RUN DATE: 04/27/2015
Page 1 of 2

Adm State: AZ

Serial Number: AZA 031312
Total Case Acres: 1.000

<u>Casetype</u>	<u>Case Disp</u>	14	0080N	0020W	<u>Sect</u>	<u>Sur Typ</u>	<u>Sur Num</u>	<u>Suff</u>	<u>Subdivision</u>	<u>Act Pend</u>
380913	EXPIRED				006	ALIQ			SESW;	
					007	ALIQ			NENW;	

Serial Number: AZA 031568
Total Case Acres: 1.000

<u>Casetype</u>	<u>Case Disp</u>	14	0080N	0020W	<u>Sect</u>	<u>Sur Typ</u>	<u>Sur Num</u>	<u>Suff</u>	<u>Subdivision</u>	<u>Act Pend</u>
293200	EXPIRED				006	FF			PORTION OF;	
					007	FF			PORTION OF;	

Serial Number: AZA 031773
Total Case Acres: 1.000

<u>Casetype</u>	<u>Case Disp</u>	14	0080N	0020W	<u>Sect</u>	<u>Sur Typ</u>	<u>Sur Num</u>	<u>Suff</u>	<u>Subdivision</u>	<u>Act Pend</u>
380913	AUTHORIZED				006	ALIQ			SW;	Y
					007	ALIQ			NENW,NWNE;	Y

Serial Number: AZA 031773O
Total Case Acres: 5.000

<u>Casetype</u>	<u>Case Disp</u>	14	0080N	0020W	<u>Sect</u>	<u>Sur Typ</u>	<u>Sur Num</u>	<u>Suff</u>	<u>Subdivision</u>	<u>Act Pend</u>
371511	AUTHORIZED				006	FF			SW;	
					007	FF			NW;	

Serial Number: AZA 032519
Total Case Acres: 1.000

<u>Casetype</u>	<u>Case Disp</u>	14	0080N	0020W	<u>Sect</u>	<u>Sur Typ</u>	<u>Sur Num</u>	<u>Suff</u>	<u>Subdivision</u>	<u>Act Pend</u>
293200	EXPIRED				007	FF			PORTION OF;	

RUN TIME: 12:45 PM

UNITED STATES DEPARTMENT OF INTERIOR
BUREAU OF LAND MANAGEMENT
GEOGRAPHIC REPORT WITH LAND
Sorted by Serial Number

RUN DATE: 04/27/2015
Page 2 of 2

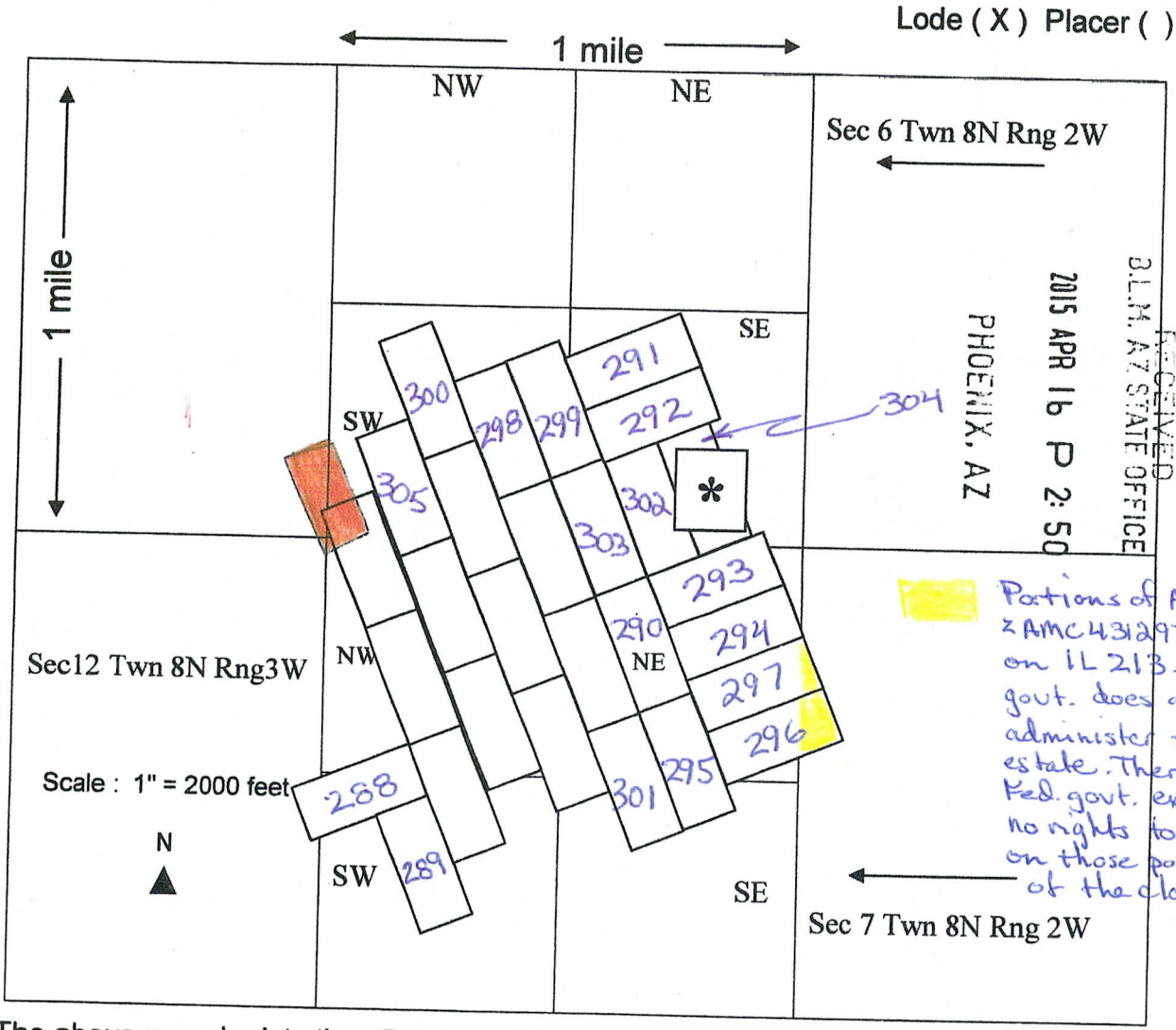
Serial Number: AZA 033796
Total Case Acres: 4.000

<u>Casetype</u>	<u>Case Disp</u>	14	0080N	0020W	<u>Sect</u>	<u>Sur Typ</u>	<u>Sur Num</u>	<u>Suff</u>	<u>Subdivision</u>	<u>Act Pend</u>
281001	AUTHORIZED				006	ALIQ LOTS			SESW; 8;	
					007	ALIQ LOTS			E2NW,NESW; 1,3,4;	

Serial Number: AZA 035151
Total Case Acres: 1.000

<u>Casetype</u>	<u>Case Disp</u>	14	0080N	0020W	<u>Sect</u>	<u>Sur Typ</u>	<u>Sur Num</u>	<u>Suff</u>	<u>Subdivision</u>	<u>Act Pend</u>
293200	PENDING				006	FF			PORTION OF;	
					007	FF			PORTION OF;	

MINING CLAIM MAP



1. The above map depicts the Pittsburg NO. 10 * mining claim, which is located in portions of the following quarter section(s), section(s), Township(s) & Range(s) SE Quarter Sec 6, Twn 8N, Rng 2W, Gila and Salt River Base and Meridian, Yavapai County, Arizona.

2. The type of corner and location monuments used are as follows: 4"x4"x4' wood posts.

3. The bearings and distances in degrees and feet between claim corners are as depicted on the map.

LIST NO. 213

INDEMNITY SCHOOL LAND SELECTIONS

PHOENIX, ARIZONA, LAND DISTRICT

EMBRACING 13, 650.59 ACRES

Approved, 19

U.S. GOVERNMENT PRINTING OFFICE
EST "H"

To Div. "G" for notation
Notations completed in "G" Feb. 18, 1941
Certified copy to State FEB 2 1941
State reports receipt
Copy to Register FEB 7 1941
Register reports receipt
Letter to Forest Service
Letter to Park Service FEB 2 1941
List noted on index cards March 14, 1941 - S.E.C. F.

APPROVED LIST NO. 211 OF SCHOOL INDEMNITY LANDS

2-11-41

EXEMPTING the tracts selected by the State of ARIZONA in the PHOENIX Land District, in lieu of, or as indemnity for, the corresponding school lands, or leases to its grant for the support of common schools, assigned as bases for the selections, which were made under the provisions of the Act of Congress approved Jan. 20, 1910 (36 Stat. 597).

CAUSE OF LOSS	DESCRIPTION OF BASE	Acres	Township	Range	Meridian	Area of Tracts (Acres)	Total Area of Bases (Acres)	DATE OF FILING	Number of Lots	DESCRIPTION OF TRACTS SELECTED	Acres	Township	Range	Meridian	Area of Tracts (Acres)	Total Area of Bases (Acres)
Case No. 5339	W _{1/2} , S _{1/2} , E _{1/2}	16	30 N.	21 W.	G. & S. R.	500 00	500 00	April 2, 1934	074455	W _{1/2} , S _{1/2} , E _{1/2}	16	30 N.	21 W.	G. & S. R.	500 00	500 00
Part of Lot 1	Part of W _{1/2}	32	4 N.	15 E.	"	26 70	26 70									
"	Part of S _{1/2}	36	3 N.	29 E.	"	300 00	300 00									
"	Part of E _{1/2}	36	3 N.	29 E.	"	32 94	32 94									
"	W _{1/2}	36	3 N.	29 E.	"	320 00	320 00									
Deficiency	"	16	3 N.	3 E.	"	1 07	1 07	April 16, 1934	074684	Lots 1, 2, 3, 4, 5, 6, 7, 8, 9, 10, 11, 12, 13, 14, 15, 16, 17, 18, 19, 20, 21, 22, 23, 24, 25, 26, 27, 28, 29, 30, 31, 32, 33, 34, 35, 36, 37, 38, 39, 40, 41, 42, 43, 44, 45, 46, 47, 48, 49, 50, 51, 52, 53, 54, 55, 56, 57, 58, 59, 60, 61, 62, 63, 64, 65, 66, 67, 68, 69, 70, 71, 72, 73, 74, 75, 76, 77, 78, 79, 80, 81, 82, 83, 84, 85, 86, 87, 88, 89, 90, 91, 92, 93, 94, 95, 96, 97, 98, 99, 100	15 5	15 N.	9 E.	"	601 36	601 36
Part of Lot 1	Part of W _{1/2}	32	3 N.	29 E.	"	139 26	139 26	April 16, 1934	074700	Lots 3, 6, 7, 8, 9, 10, 11, 12, 13, 14, 15, 16, 17, 18, 19, 20, 21, 22, 23, 24, 25, 26, 27, 28, 29, 30, 31, 32, 33, 34, 35, 36, 37, 38, 39, 40, 41, 42, 43, 44, 45, 46, 47, 48, 49, 50, 51, 52, 53, 54, 55, 56, 57, 58, 59, 60, 61, 62, 63, 64, 65, 66, 67, 68, 69, 70, 71, 72, 73, 74, 75, 76, 77, 78, 79, 80, 81, 82, 83, 84, 85, 86, 87, 88, 89, 90, 91, 92, 93, 94, 95, 96, 97, 98, 99, 100	15 5	15 N.	9 E.	"	601 36	601 36
Part of Lot 1	Part of S _{1/2}	16	3 N.	29 E.	"	480 00	480 00									
Part of Lot 1	Part of E _{1/2}	16	3 N.	29 E.	"	29 97	29 97									
W _{1/2} , S _{1/2} , E _{1/2}	W _{1/2} , S _{1/2} , E _{1/2}	32	1 S.	11 E.	"	440 00	440 00	May 9, 1934	074991	W _{1/2} , S _{1/2} , E _{1/2}	32	9 N.	2 E.	"	440 00	440 00
W _{1/2} , S _{1/2} , E _{1/2}	W _{1/2} , S _{1/2} , E _{1/2}	36	1 S.	14 E.	"	240 00	240 00	May 9, 1934	074998	W _{1/2} , S _{1/2} , E _{1/2}	36	9 N.	2 E.	"	240 00	240 00
W _{1/2} , S _{1/2} , E _{1/2}	W _{1/2} , S _{1/2} , E _{1/2}	2	1 S.	12 E.	"	80 00	80 00									
W _{1/2} , S _{1/2} , E _{1/2}	W _{1/2} , S _{1/2} , E _{1/2}	36	2 N.	28 E.	"	80 00	80 00	May 28, 1934	075001	W _{1/2} , S _{1/2} , E _{1/2}	36	9 N.	2 E.	"	80 00	80 00
Part	Part	2	2 N.	16 E.	"	279 60	279 60									
W _{1/2} , S _{1/2} , E _{1/2}	W _{1/2} , S _{1/2} , E _{1/2}	2	4 N.	27 E.	"	400 00	400 00	May 9, 1934	075010	W _{1/2} , S _{1/2} , E _{1/2}	2	8 N.	2 E.	"	400 00	400 00
Part of Lot 1	Part of W _{1/2}	2	4 N.	27 E.	"	159 00	159 00									
Part of Lot 1	Part of E _{1/2}	36	4 N.	27 E.	"	25	25									
All	All	2	5 N.	3 E.	"	640 00	640 00	May 9, 1934	075015	All	2	9 N.	4 W.	"	640 00	640 00
W _{1/2} , S _{1/2} , E _{1/2}	W _{1/2} , S _{1/2} , E _{1/2}	32	2 N.	31 E.	"	360 00	360 00	June 11, 1934	075047	W _{1/2} , S _{1/2} , E _{1/2}	32	7 N.	1 E.	"	360 00	360 00
All	All	36	2 N.	31 E.	"	640 00	640 00	May 28, 1934	075049	All	36	7 N.	1 E.	"	640 00	640 00
W _{1/2} , S _{1/2} , E _{1/2}	W _{1/2} , S _{1/2} , E _{1/2}	3 N.	19 E.	"	"	400 00	400 00	May 28, 1934	075079	W _{1/2} , S _{1/2} , E _{1/2}	3	20 N.	14 W.	"	400 00	400 00
All	All	32	2 S.	30 E.	"	640 00	640 00	June 1, 1934	075102	All	32	10 S.	11 E.	"	640 00	640 00
								June 21, 1934	075110	W _{1/2} , S _{1/2} , E _{1/2}	16	9 S.	11 E.	"	160 00	160 00
										W _{1/2} , S _{1/2} , E _{1/2}	15	17 S.	15 E.	"	150 00	150 00
										W _{1/2} , S _{1/2} , E _{1/2}	15	17 S.	17 E.	"	150 00	150 00
										W _{1/2} , S _{1/2} , E _{1/2}	15	22 S.	22 E.	"	150 00	150 00
										W _{1/2} , S _{1/2} , E _{1/2}	17	22 S.	22 E.	"	170 00	170 00
W _{1/2} , S _{1/2} , E _{1/2}	W _{1/2} , S _{1/2} , E _{1/2}	2	3 N.	16 E.	"	600 00	600 00									
Part of Lot 4	Part of Lot 4	2	2 S.	29 E.	"	11 20	11 20									
Lots 1, 2, 3, 4	Lots 1, 2, 3, 4	2	3 S.	12 E.	"	286 90	286 90									
W _{1/2} , S _{1/2} , E _{1/2}	W _{1/2} , S _{1/2} , E _{1/2}	2	3 S.	12 E.	"	24 04	24 04									
Part of Lot 1	Part of Lot 1	2	2 S.	14 E.	"	14 08	14 08									
Part of Lot 1	Part of Lot 1	2	3 S.	12 E.	"	30 00	30 00									
Part of Lot 1	Part of Lot 1	2	3 S.	12 E.	"	59 62	59 62	July 19, 1934	075137	Lots 1, 2, 3, 4, 5, 6, 7, 8, 9, 10, 11, 12, 13, 14, 15, 16, 17, 18, 19, 20, 21, 22, 23, 24, 25, 26, 27, 28, 29, 30, 31, 32, 33, 34, 35, 36, 37, 38, 39, 40, 41, 42, 43, 44, 45, 46, 47, 48, 49, 50, 51, 52, 53, 54, 55, 56, 57, 58, 59, 60, 61, 62, 63, 64, 65, 66, 67, 68, 69, 70, 71, 72, 73, 74, 75, 76, 77, 78, 79, 80, 81, 82, 83, 84, 85, 86, 87, 88, 89, 90, 91, 92, 93, 94, 95, 96, 97, 98, 99, 100	6	9 N.	9 E.	"	397 92	397 92
Part of Lot 1	Part of Lot 1	2	2 S.	14 E.	"	2 66	2 66									
Lots 1, 2, 3, 4	Lots 1, 2, 3, 4	36	2 S.	11 E.	"	516 81	516 81									
Part of Lot 4	Part of Lot 4	36	2 S.	11 E.	"	6 97	6 97									
W _{1/2} , S _{1/2} , E _{1/2}	W _{1/2} , S _{1/2} , E _{1/2}	16	4 N.	31 E.	"	80 00	80 00	June 21, 1934	075159	Lots 1, 2, 3, 4, 5, 6, 7, 8, 9, 10, 11, 12, 13, 14, 15, 16, 17, 18, 19, 20, 21, 22, 23, 24, 25, 26, 27, 28, 29, 30, 31, 32, 33, 34, 35, 36, 37, 38, 39, 40, 41, 42, 43, 44, 45, 46, 47, 48, 49, 50, 51, 52, 53, 54, 55, 56, 57, 58, 59, 60, 61, 62, 63, 64, 65, 66, 67, 68, 69, 70, 71, 72, 73, 74, 75, 76, 77, 78, 79, 80, 81, 82, 83, 84, 85, 86, 87, 88, 89, 90, 91, 92, 93, 94, 95, 96, 97, 98, 99, 100	31	7 N.	2 E.	"	608 44	608 44
Lots 2, 3, 4	Lots 2, 3, 4	2	1 S.	14 E.	"	95 65	95 65									
Part of Lot 1	Part of Lot 1	2	1 S.	14 E.	"	10 00	10 00									
Part of Lot 1	Part of Lot 1	2	1 S.	14 E.	"	12 13	12 13									
Part of Lot 1	Part of Lot 1	2	1 S.	14 E.	"	35 00	35 00									
W _{1/2} , S _{1/2} , E _{1/2}	W _{1/2} , S _{1/2} , E _{1/2}	2	1 S.	13 E.	"	480 00	480 00	June 21, 1934	075168	Lots 1, 2, 3, 4, 5, 6, 7, 8, 9, 10, 11, 12, 13, 14, 15, 16, 17, 18, 19, 20, 21, 22, 23, 24, 25, 26, 27, 28, 29, 30, 31, 32, 33, 34, 35, 36, 37, 38, 39, 40, 41, 42, 43, 44, 45, 46, 47, 48, 49, 50, 51, 52, 53, 54, 55, 56, 57, 58, 59, 60, 61, 62, 63, 64, 65, 66, 67, 68, 69, 70, 71, 72, 73, 74, 75, 76, 77, 78, 79, 80, 81, 82, 83, 84, 85, 86, 87, 88, 89, 90, 91, 92, 93, 94, 95, 96, 97, 98, 99, 100	19	6 S.	1 E.	"	632 80	632 80
W _{1/2} , S _{1/2} , E _{1/2}	W _{1/2} , S _{1/2} , E _{1/2}	2	1 S.	13 E.	"	480 00	480 00									
Carried forward						6,427 95	6,427 95									
Carried forward																

DEPARTMENT OF THE INTERIOR

GENERAL LAND OFFICE

Washington, D. C.

FEB 12 1941

It is hereby certified that the tracts described in this list, No. 213, are embraced in the original lists on file in this office, of lands selected by the State of Arizona, pursuant to the laws of that State, in the Phoenix land district, as indemnity for losses in the sections and townships named, which school land indemnity selections are authorized by the act of Congress cited.

It is further certified that the lands reported lost or deficient in this list and those selected in lieu thereof have been examined and compared with the township plat and tract books in this office; that the indemnity lands claimed have been found to be properly due the townships for which they are selected, and the selected lands are shown to be subject to such selection, being surveyed public lands within the limits of the State and free from adverse claims of record. Reports have been received from the Geological Survey and from Special Agents after field investigations suggested by the Geological Survey, indicating that the selected lands are not valuable for coal or other minerals.

Executive Order No. 6910 of November 26, 1934, temporarily withdrew all the vacant, unreserved, unappropriated public lands in the State of Arizona from settlement, location, sale or entry in furtherance of the act of June 28, 1934 (48 Stat. 1269). This withdrawal was made subject to existing valid rights.

Some of the selections were filed and allowed prior to the withdrawal of November 26, 1934, but completed after the date thereof. In view of departmental decision dated April 4, 1935 (55 L. B. 249), such withdrawal is not considered a bar to the approval of the selections. The remainder of the selections was completed prior to the withdrawal and is, therefore, not adversely affected thereby (255 U. S. 228).

Some of the selected lands are located within grazing districts, established subsequent to the filing and completion of the selections. That portion of the NE¹/₄, NW¹/₄ Sec. 30, T. 11 N., R. 2 E., G. & S.R.M., Arizona, lying within 25 feet of the center line of the transmission line right of way of the Arizona Power Corporation was reserved September 10, 1935, under the act of June 10, 1930, for Power Project No. 447. However, since the selection was filed and completed prior to the date of the reservation, it is not adversely affected thereby (48 L. D. 172). The selected lands are not embraced in any other subsisting withdrawal or reservation of record.

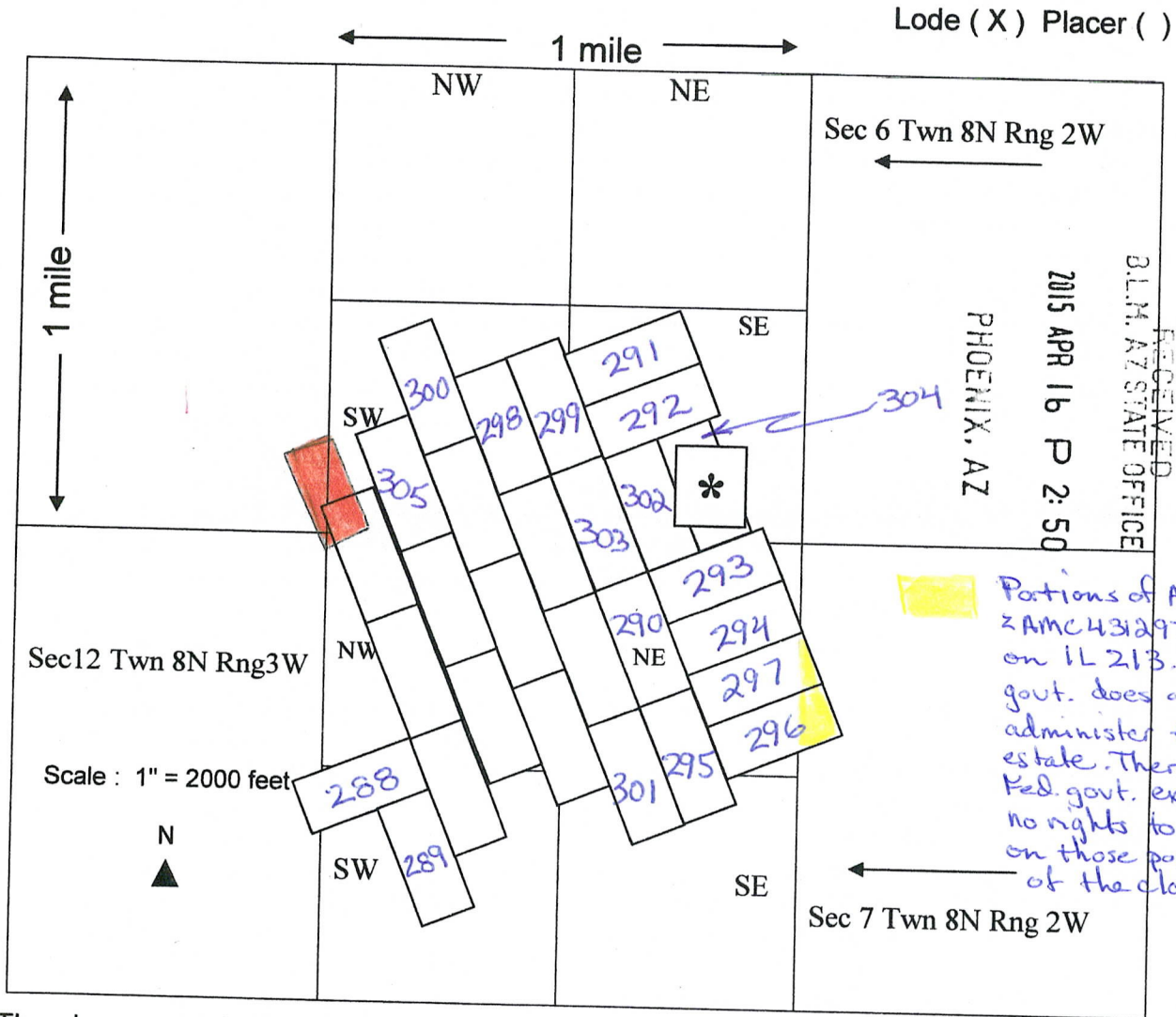
It is, therefore, recommended that this list embracing 13,650.59 acres be approved, subject to any valid intervening rights existing at date of selection and subject to the act of March 4, 1911 (36 Stat. 1253), as to that portion of the NE¹/₄ Sec. 31, T. 7 N., R. 2 E., G. & S.R.M., lying within 20 feet of the center line of the right of way of the American Telephone and Telegraph Company of Wyoming; but excepting and reserving unto the United States rights of way over and across the selected lands, for ditches or canals constructed by authority of the United States, as directed and required by the act of Congress approved August 30, 1890 (26 Stat. 391).

Fred W. Johnson
Commissioner.

Approved: FEB 14 1941

Oscar L. Chapman
Assistant Secretary.

MINING CLAIM MAP



1. The above map depicts the Pittsburg NO.10 * mining claim, which is located in portions of the following quarter section(s), section(s), Township(s) & Range(s) SE Quarter Sec 6, Twn 8N, Rng 2W, Gila and Salt River Base and Meridian, Yavapai County, Arizona.

2. The type of corner and location monuments used are as follows: 4"x4"x4' wood posts.

3. The bearings and distances in degrees and feet between claim corners are as depicted on the map.

$$60 \overline{) 520} \\ \underline{300} \\ 220$$

$$68 \overline{) 4393} \\ \underline{408} \\ 313$$

$$62 \overline{) 4260} \\ \underline{408} \\ 180$$

$$67 \approx 63 \\ 785 \overline{) 52800} \\ \underline{4710} \\ 5690$$

